

COUNTY WIDE CERTIFICATION
 IOSCO COUNTY ROAD COMMISSION
 3939 WEST M-55 TAWAS CITY, MICHIGAN 48763
 CERTIFICATION AS OF DEC. 31, 2024

TOWNSHIP	SHEET NUMBERS
ALABASTER T21N R7E	5 - 8
AUSABLE T23N R9E	62 - 68
BALDWIN T22N R8E	18 - 22
BALDWIN T22N R9E	23 - 28
BURLEIGH T21N R5E	3
GRANT T22N R6E	11 - 16

TOWNSHIP	SHEET NUMBERS
OSCODA T24N R6E	69 - 72
OSCODA T24N R7E	73
OSCODA T24N R8E	74 - 79
OSCODA T24N R9E	80 - 100
PLAINFIELD T23N R5E	29 - 47
PLAINFIELD T23N R6E	48 - 50

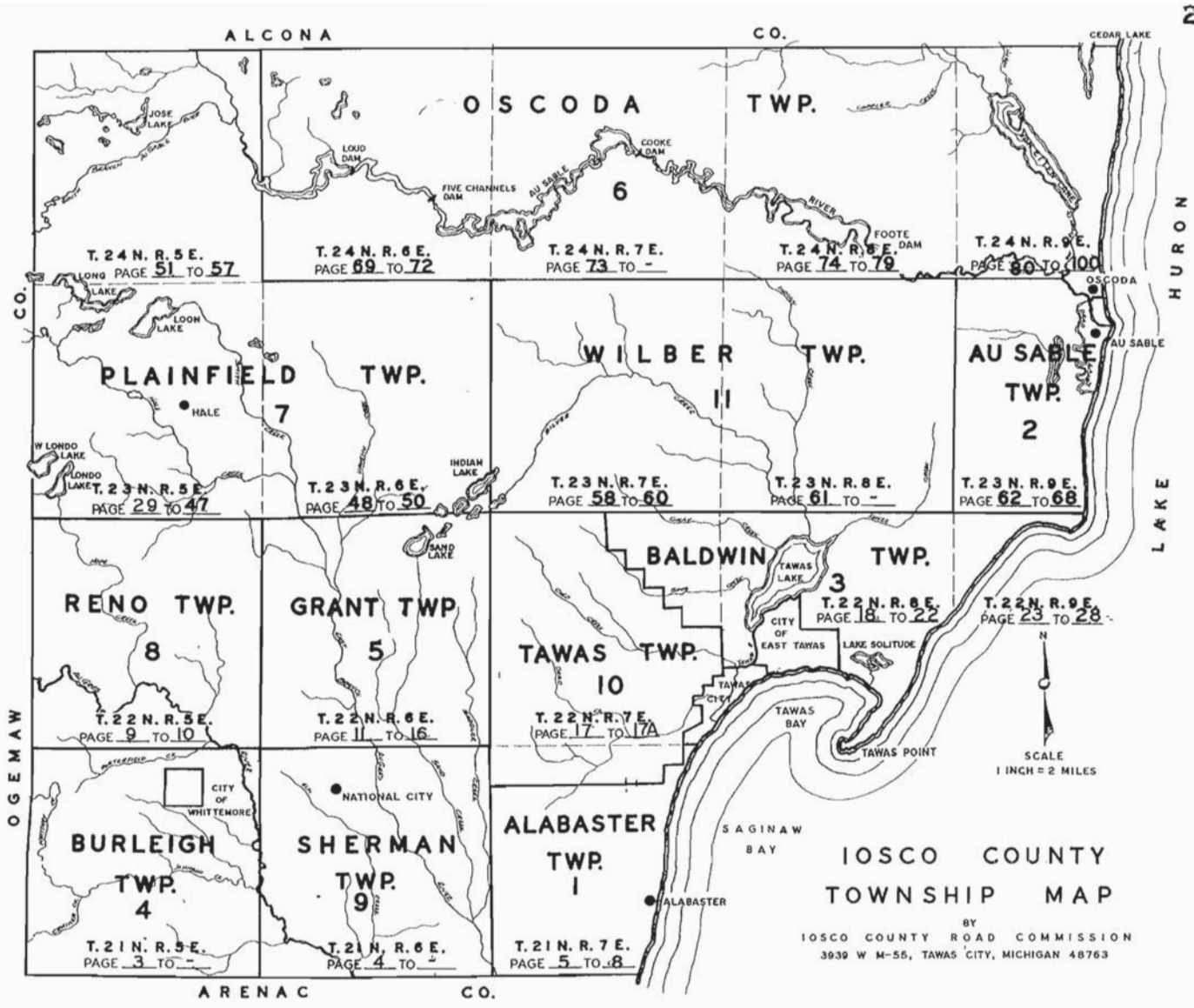
TOWNSHIP	SHEET NUMBERS
PLAINFIELD T24N R5E	51 - 57
RENO T22N R5E	9 - 10
SHERMAN T21N R6E	4
TAWAS - BALDWIN T22N R7E	17 - 17A
WILBER T23N R7E	58 - 60
WILBER T23N R8E	61

I HEREBY CERTIFY THAT ALL OF THE ROADS ON WHICH LENGTHS HAVE BEEN ENTERED ALONG THE ROAD BANDS OF THE ATTACHED TOWNSHIP AND ENLARGED SECTION MAPS ARE UNDER THE JURISDICTION OF THE IOSCO COUNTY ROAD COMMISSION.

I FURTHER CERTIFY THAT THE LOCAL ROADS SHOWN HEREIN ARE NORMALLY OPEN TO AUTOMOBILE TRAFFIC DURING THE MONTHS OF MAY THROUGH OCTOBER.

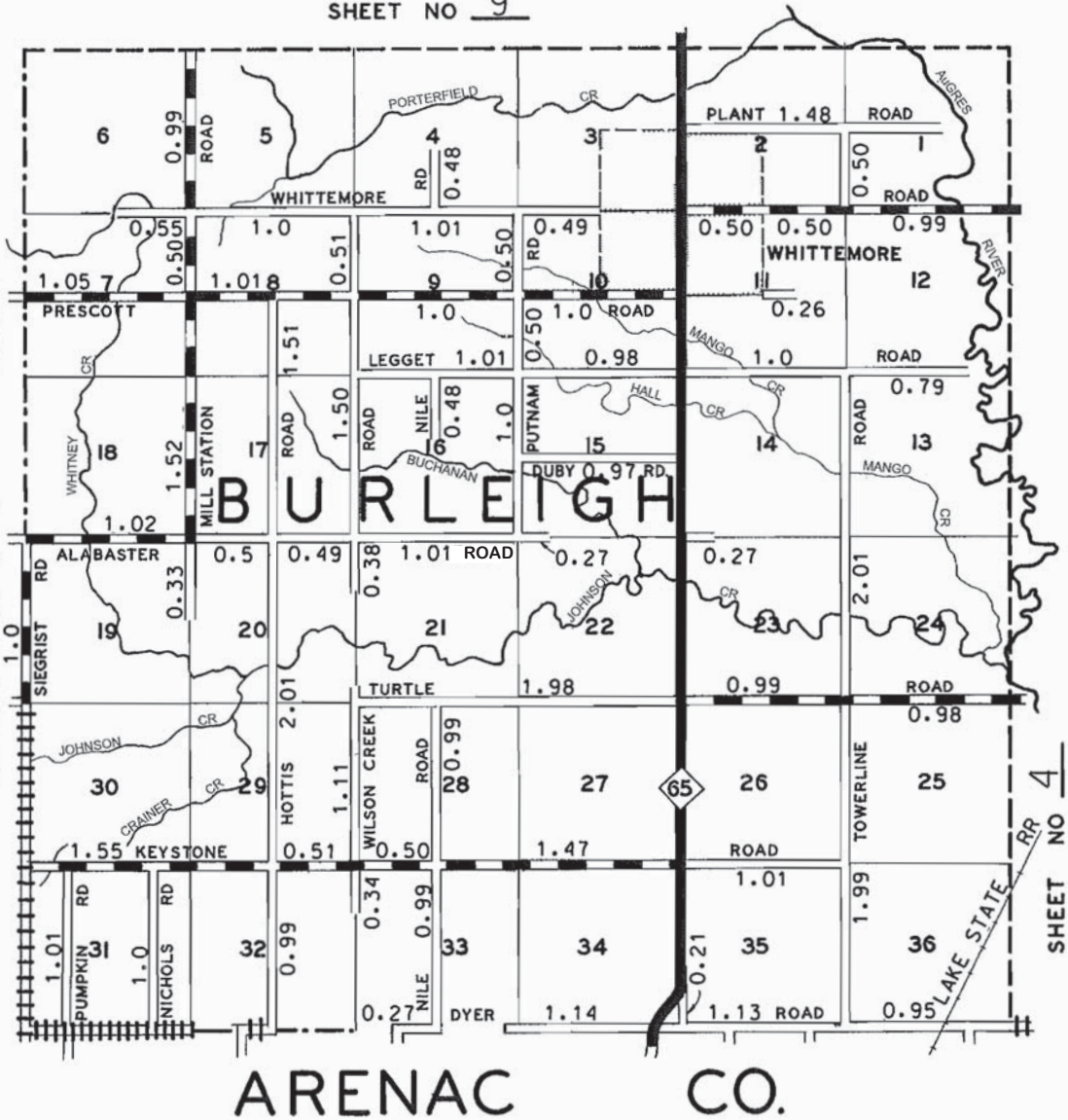
CHAIRMAN

DATE



SHEET NO 9

OGEMAW CO.



ARENAC CO.

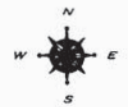
LEGEND **3**

- COUNTY LINE
- CORPORATE LIMITS
- STATE TRUNKLINE
- COUNTY PRIMARY
- COUNTY LOCAL
- ADJACENT COUNTY
- CITY OR VILLAGE STREET

PRIMARY ROAD SYSTEM IS 17.08 MILES
 LOCAL ROAD SYSTEM IS 38.9 MILES

I HEREBY CERTIFY THAT THE ROADS SHOWN HEREON BY SYMBOL OR IN RED AS PRIMARY ROADS AND THOSE SHOWN HEREON BY SYMBOL OR IN GREEN AS LOCAL ROADS ARE IN USE AND ARE UNDER THE JURISDICTION OF THE COUNTY ROAD COMMISSION

CHAIRMAN _____ DATE _____

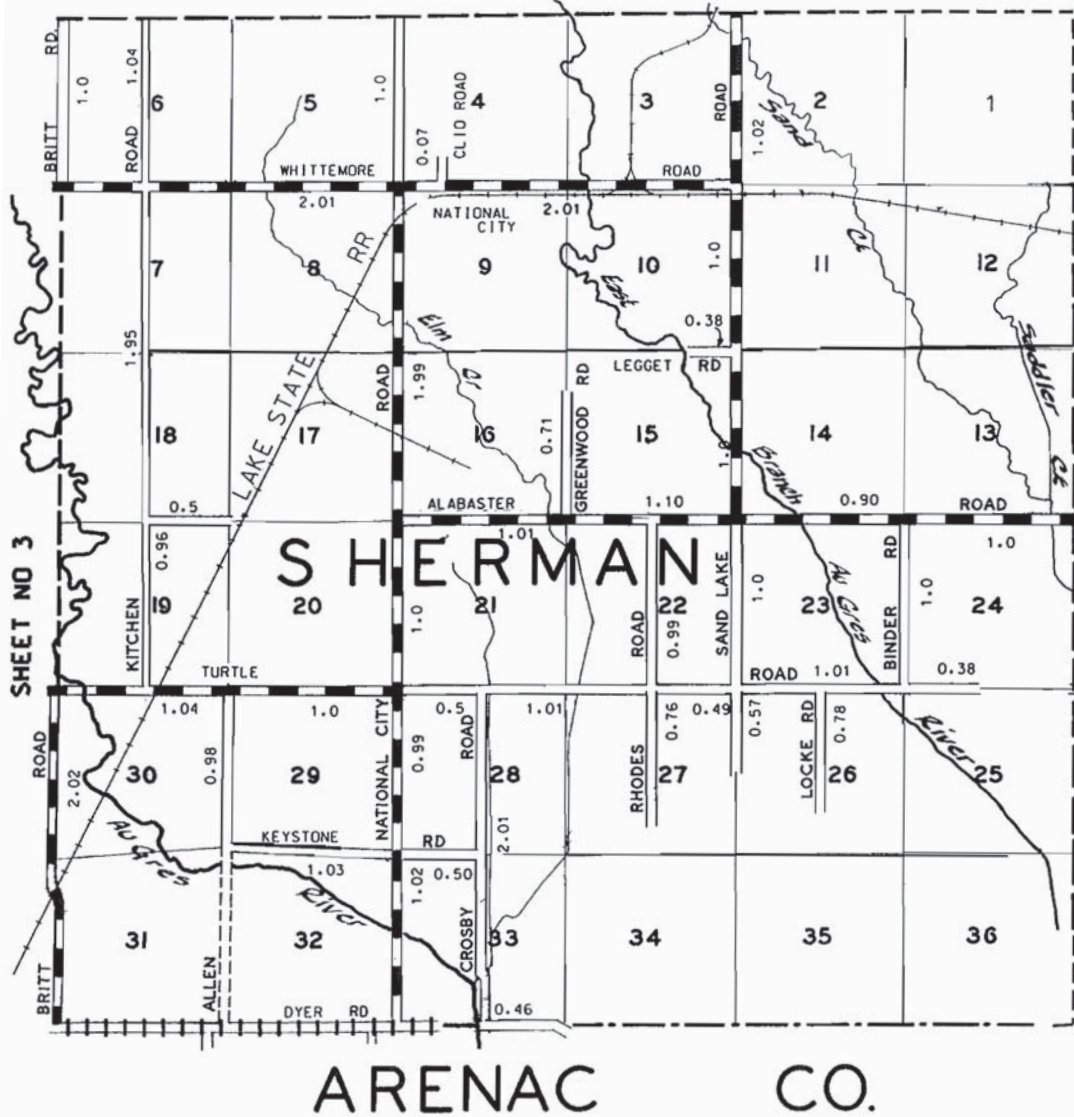


SCALE 0 1 MILE
 One Inch Equals 3000 Ft

Prepared by _____

BURLEIGH TWP 4
 T 21 N R 5 E

SHEET NO 11



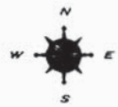
LEGEND

- COUNTY LINE
- CORPORATE LIMITS
- STATE TRUNKLINE
- COUNTY PRIMARY
- COUNTY LOCAL
- AJACENT COUNTY
- CITY OR VILLAGE STREET

PRIMARY ROAD SYSTEM IS 20.11 MILES
 LOCAL ROAD SYSTEM IS 21.08 MILES

I HEREBY CERTIFY THAT THE ROADS SHOWN HEREON BY SYMBOL OR IN RED AS PRIMARY ROADS AND THOSE SHOWN HEREON BY SYMBOL OR IN GREEN AS LOCAL ROADS ARE IN USE AND ARE UNDER THE JURISDICTION OF THE COUNTY ROAD COMMISSION

CHAIRMAN DATE



SCALE 0 1 MILE
One Inch Equals 3000 Ft

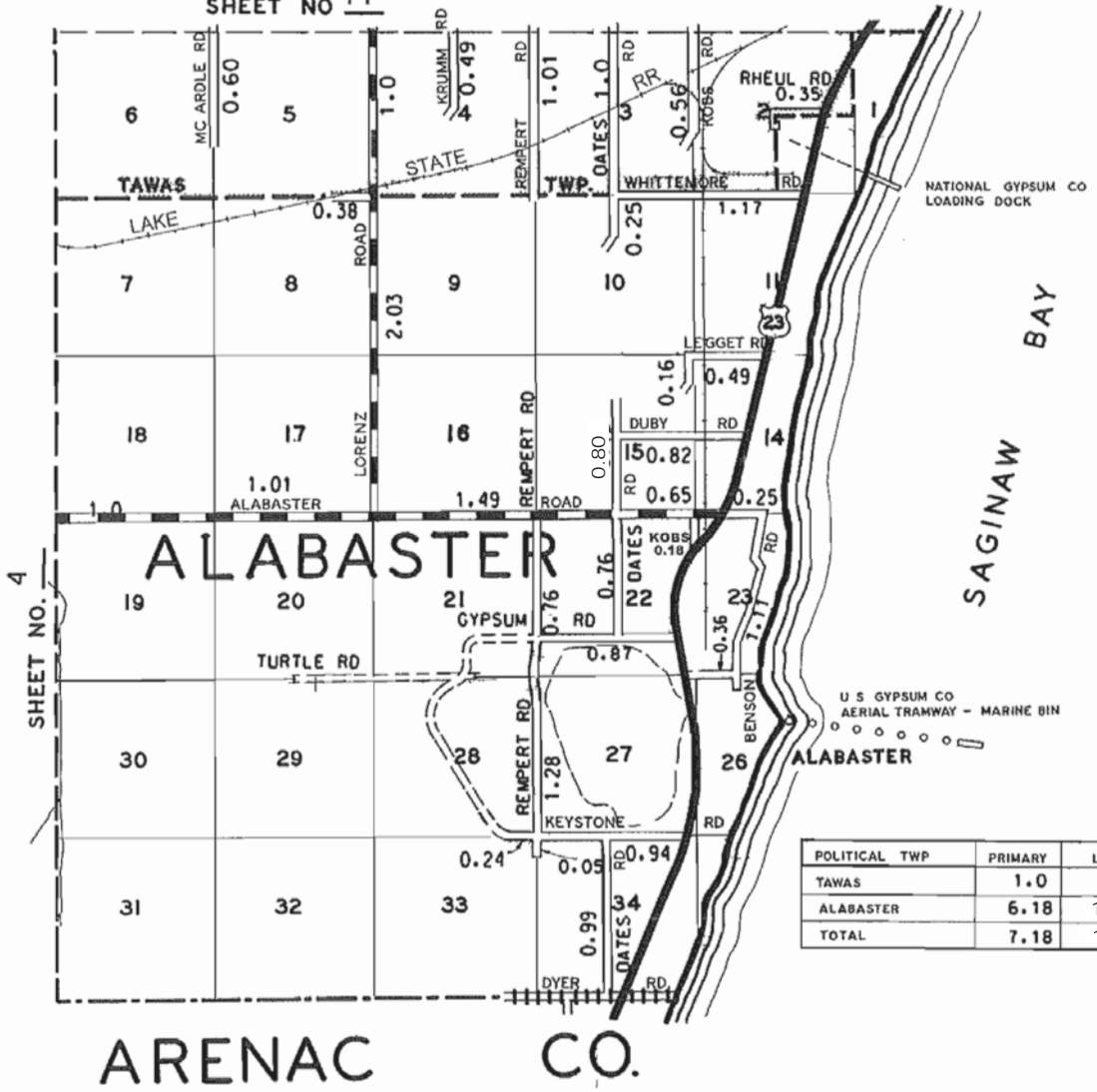
SHERMAN TWP 9
T 21N R 6E

SHEET NO 5

SHEET NO 3

ARENAC CO.

SHEET NO 17




LEGEND 5

- COUNTY LINE
- CORPORATE LIMITS
- STATE TRUNKLINE
- COUNTY PRIMARY
- COUNTY LOCAL
- AJACENT COUNTY
- CITY OR VILLAGE STREET

PRIMARY ROAD SYSTEM IS 7.18 MILES
 LOCAL ROAD SYSTEM IS 15.87 MILES

I HEREBY CERTIFY THAT THE ROADS SHOWN HEREON BY SYMBOL OR IN RED AS PRIMARY ROADS AND THOSE SHOWN HEREON BY SYMBOL OR IN GREEN AS LOCAL ROADS ARE IN USE AND ARE UNDER THE JURISDICTION OF THE COUNTY ROAD COMMISSION

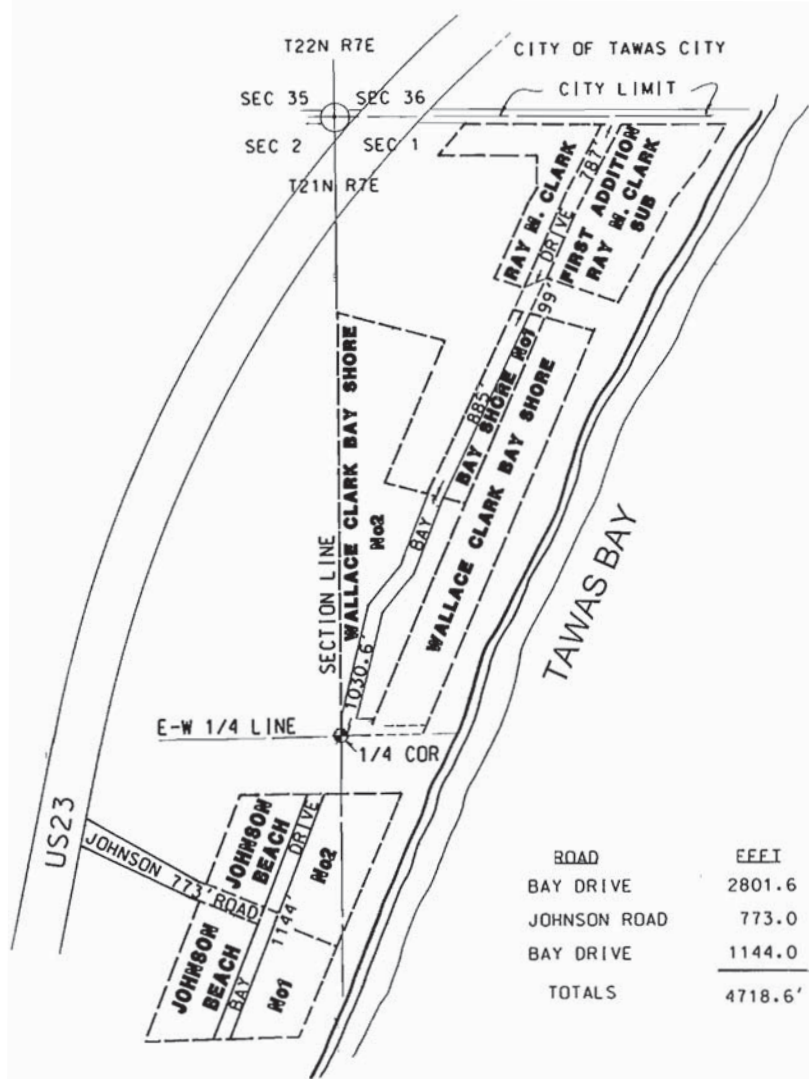
CHAIRMAN _____ DATE _____



SCALE 0 1/2 1 MILE
 One Inch Equals 3000 Ft

Prepared by _____

ALABASTER TWP I
 T.21N R.7E



LEGEND

COUNTY LINE	-----
CORPORATE LIMITS	-----
STATE TRUNKLINE	=====
COUNTY PRIMARY	-----
COUNTY LOCAL	-----
ADJACENT COUNTY	-----
CITY OR VILLAGE	-----
STREET	-----

TOTAL FEET 4718.6 EQUALS 0.89 MILES

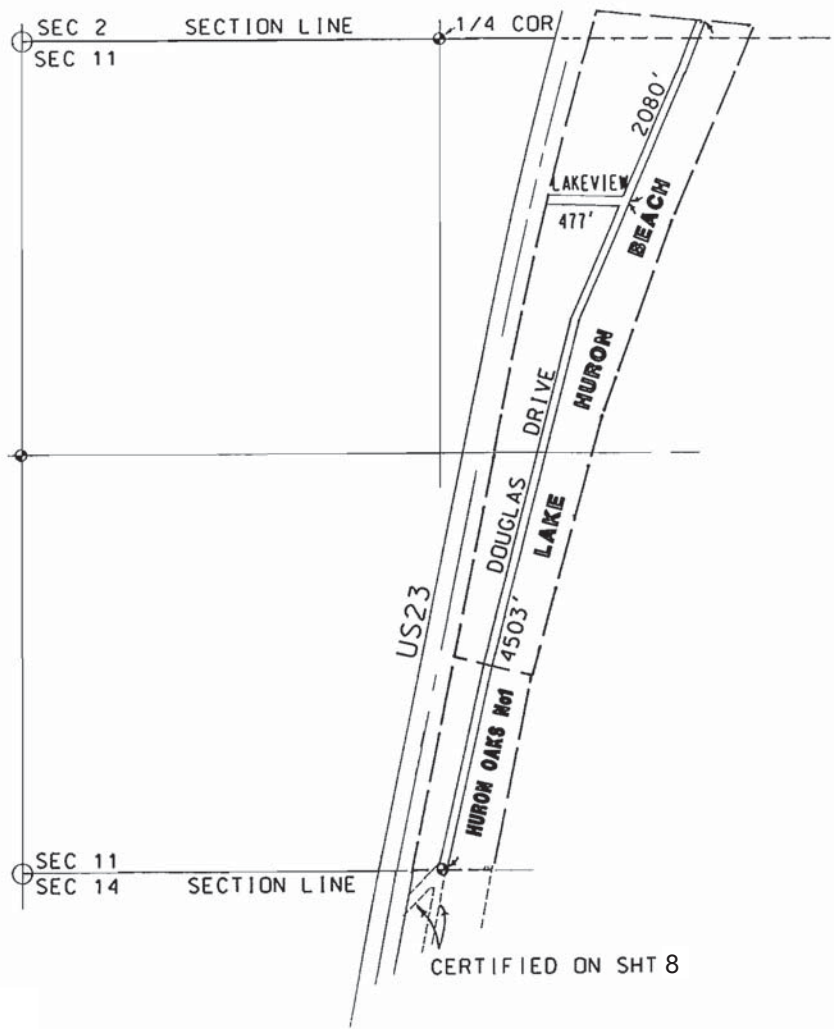
I HEREBY CERTIFY THAT THE ROADS SHOWN HEREON BY SYMBOL OR IN GREEN AS LOCAL ROADS ARE IN USE AND ARE UNDER THE JURISDICTION OF THE COUNTY ROAD COMMISSION

CHAIRMAN _____ DATE _____



TOWNSHIP ALABASTER
 SECTION 1-2 T 21N R 7E
 COUNTY IOSCO

ROAD	FEET	MILES
BAY DRIVE	2801.6	0.53
JOHNSON ROAD	773.0	0.15
BAY DRIVE	1144.0	0.22
TOTALS	4718.6'	0.89



LEGEND

COUNTY LINE	-----
CORPORATE LIMITS	-----
STATE TRUNKLINE	=====
COUNTY PRIMARY	-----
COUNTY LOCAL	-----
ADJACENT COUNTY	=====
CITY OR VILLAGE STREET	=====

TOTAL FEET 7060 EQUALS 1.34 MILES

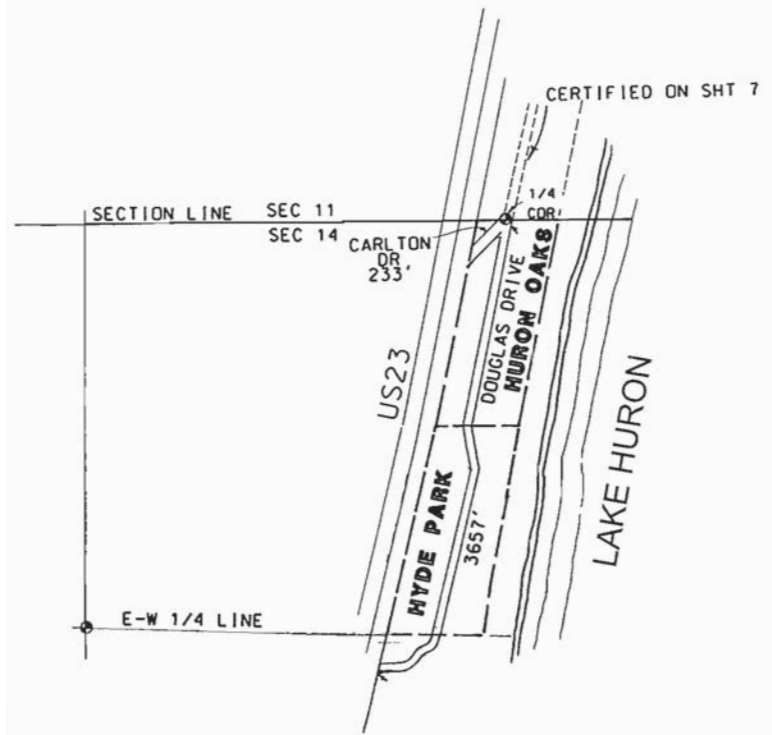
I HEREBY CERTIFY THAT THE ROADS SHOWN HEREON BY SYMBOL OR IN GREEN AS LOCAL ROADS ARE IN USE AND ARE UNDER THE JURISDICTION OF THE COUNTY ROAD COMMISSION

CHAIRMAN _____ DATE _____



SCALE 0 600 1200 FEET
ONE INCH EQUALS 600 FEET

TOWNSHIP ALABASTER
SECTION 11 T 21N R 7E
COUNTY IOSCO



LEGEND

COUNTY LINE
 CORPORATE LIMITS
 STATE TRUNKLINE
 COUNTY PRIMARY
 COUNTY LOCAL
 ADJACENT COUNTY
 CITY OR VILLAGE
 STREET

TOTAL FEET 3890 EQUALS 0.74 MILES

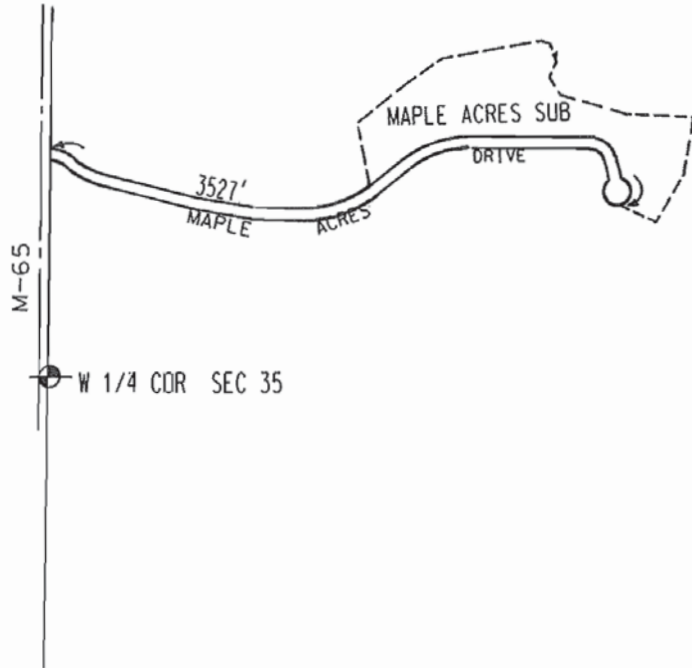
I HEREBY CERTIFY THAT THE ROADS SHOWN HEREON BY SYMBOL OR IN GREEN AS LOCAL ROADS ARE IN USE AND ARE UNDER THE JURISDICTION OF THE COUNTY ROAD COMMISSION

CHAIRMAN DATE



SCALE 0 400 1200 FEET
 ONE INCH EQUALS 600 FEET

TOWNSHIP ALABASTER
 SECTION 14 T 21N R 7E
 COUNTY LOSCO



LEGEND

COUNTY LINE	---
CORPORATE LIMITS	----
STATE TOWNLINE	=====
COUNTY PRIMARY	-----
COUNTY LOCAL	-----
ADJACENT COUNTY	-----
CITY OR VILLAGE STREET	-----

TOTAL FEET 3527 EQUALS 0.67 MILES

I HEREBY CERTIFY THAT THE ROADS SHOWN HEREON BY SYMBOL OR IN GREEN AS LOCAL ROADS ARE IN USE AND ARE UNDER THE JURISDICTION OF THE COUNTY ROAD COMMISSION

CHAIRMAN DATE

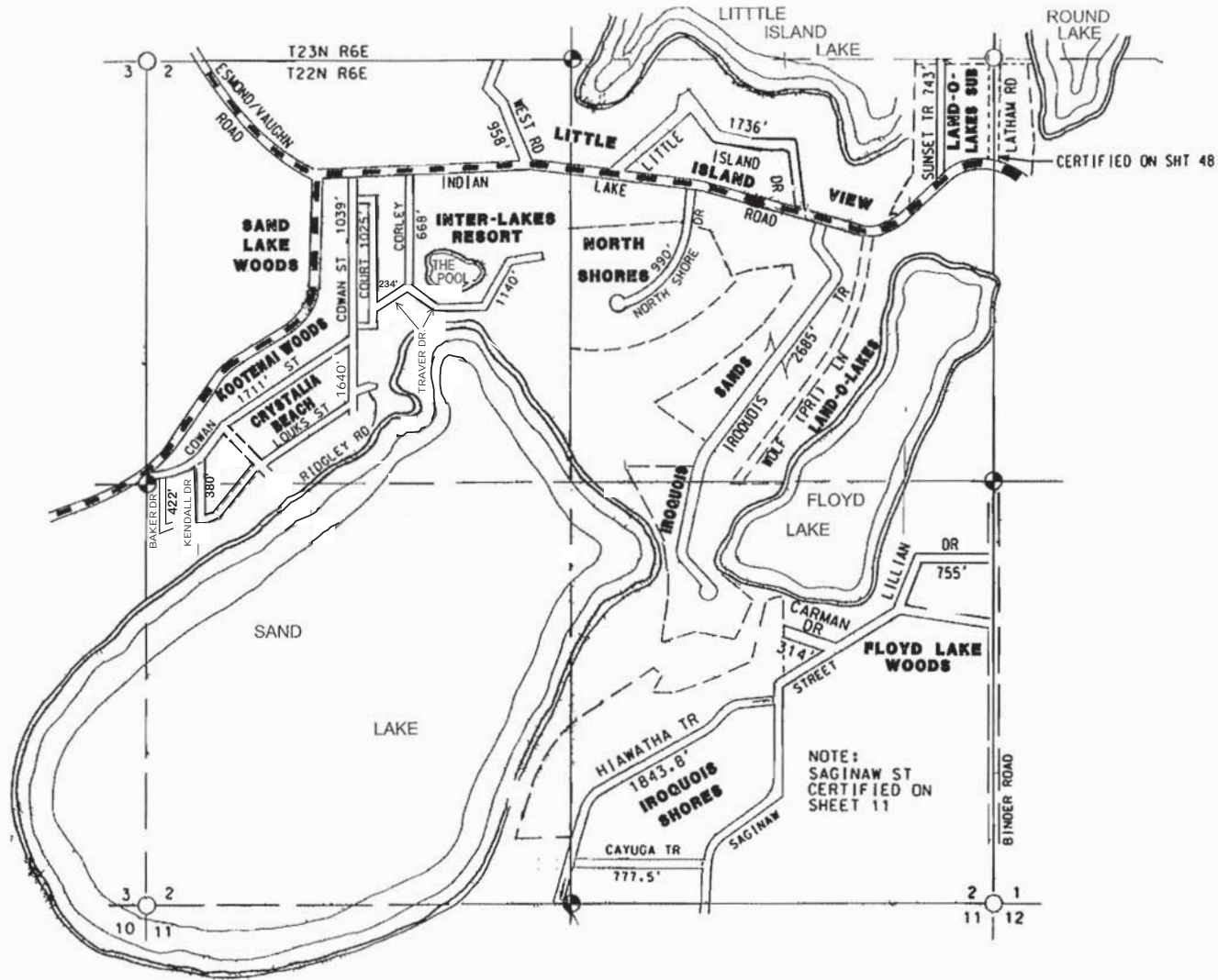
SCALE 0 500 100 FEET

One inch equals 500 feet

TOWNSHIP RENO

SECTION 35 T22N R5E

COUNTY LOSCO



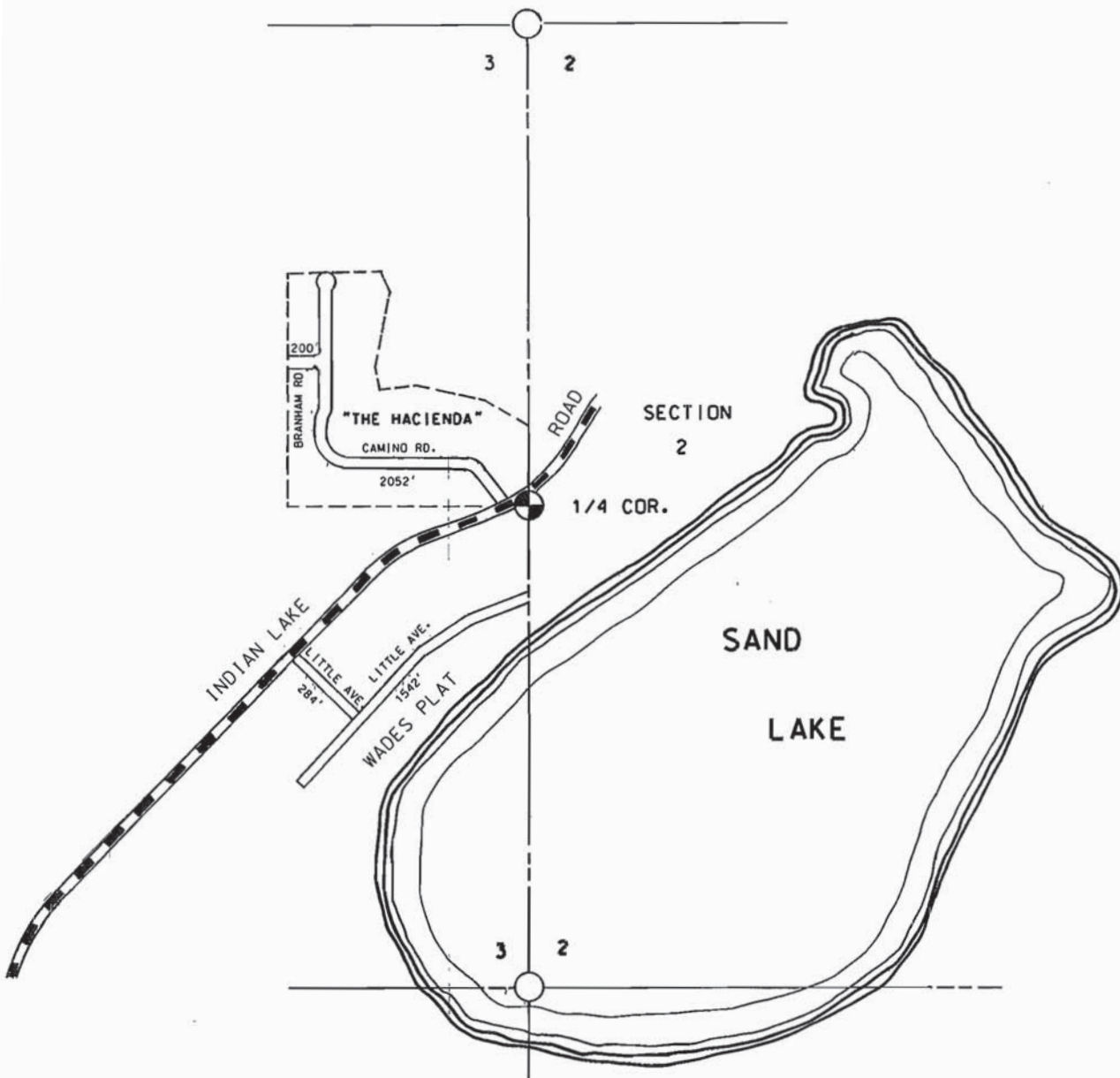
LEGEND

- COUNTY LINE
- CORPORATE LIMITS
- STATE TRAIL LINE
- COUNTY PRIMARY
- COUNTY LOCAL
- ADJACENT COUNTY
- CITY OR VILLAGE STREET

LOCAL ROAD SYSTEM
 TOTAL FEET 19,061 EQUALS 3.61 MILES



TOWNSHIP GRANT
 SECTION 2 T 22N R 6E
 COUNTY IOSCO



LEGEND

- COUNTY LINE
- CORPORATE LIMITS
- STATE TRUNKLINE
- COUNTY PRIMARY
- COUNTY LOCAL
- ADJACENT COUNTY
- CITY OR VILLAGE STREET

TOTAL FEET **4078** EQUALS **0.77** MILES

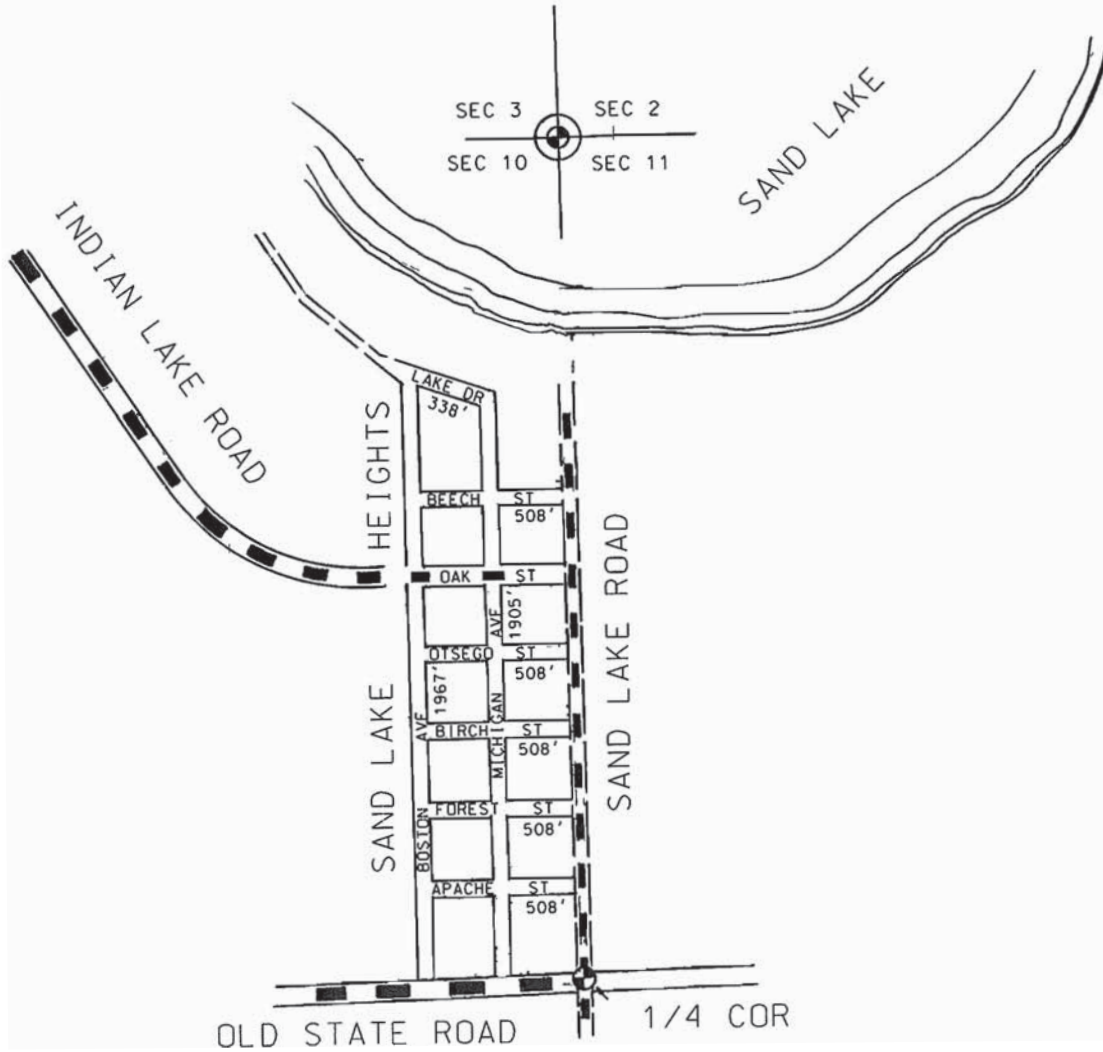
I HEREBY CERTIFY THAT THE ROADS SHOWN HEREON BY SYMBOL OR IN GREEN AS LOCAL ROADS ARE IN USE AND ARE UNDER THE JURISDICTION OF THE COUNTY ROAD COMMISSION

CHAIRMAN _____ DATE _____



SCALE 0 600 1200 FEET
One inch equals 600 feet

TOWNSHIP GRANT
SECTION 3 T. 22N. R. 6E
COUNTY IOSCO



LEGEND

COUNTY LINE	-----
CORPORATE LIMITS	- - - - -
STATE TRUNKLINE	=====
COUNTY PRIMARY	-----
COUNTY LOCAL	-----
ADJACENT COUNTY	
CITY OR VILLAGE STREET	

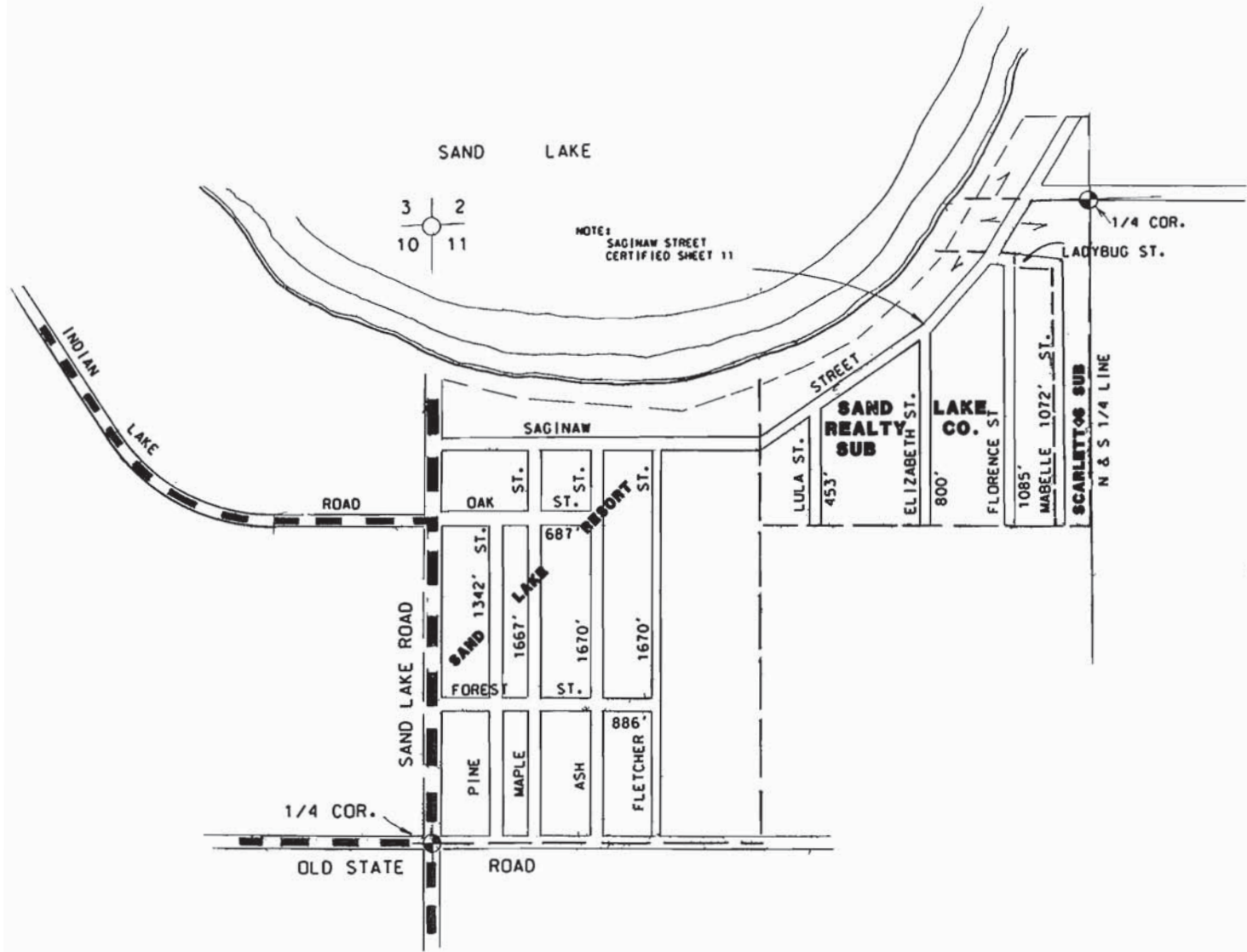
TOTAL FEET 6750 EQUALS 1.28 MILES

I HEREBY CERTIFY THAT THE ROADS SHOWN HEREON BY SYMBOL OR IN GREEN AS LOCAL ROADS ARE IN USE AND ARE UNDER THE JURISDICTION OF THE COUNTY ROAD COMMISSION

CHAIRMAN _____ DATE _____



TOWNSHIP Grant
 SECTION 10 T. 22N. R. 6E
 COUNTY IOSCO



LEGEND

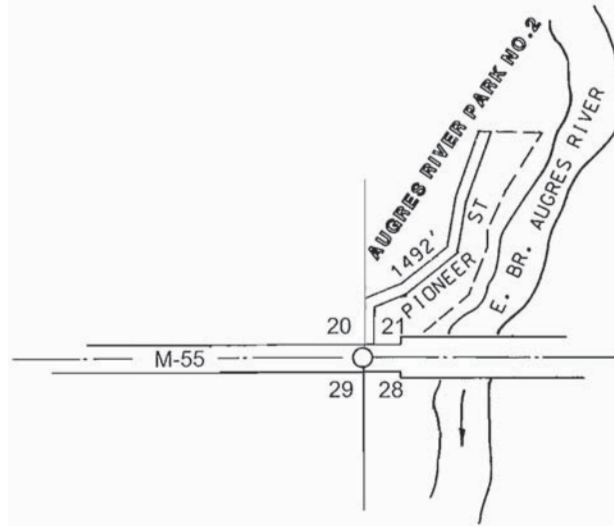
COUNTY LINE
 CORPORATE LIMITS
 STATE TRUNKLINE
 COUNTY PRIMARY
 COUNTY LOCAL
 ADJACENT COUNTY
 CITY OR VILLAGE
 STREET

LOCAL ROAD SYSTEM
 TOTAL FEET **11332** EQUALS **2.15** MILES
 MILEAGES SHALL BE TO THE NEAREST ONE HUNDREDTH OF A MILE



SCALE 0 400 1200 FEET
 One inch equals 600 feet

TOWNSHIP GRANT
 SECTION 11, T 22N, R. 6E
 COUNTY IOSCO



LEGEND

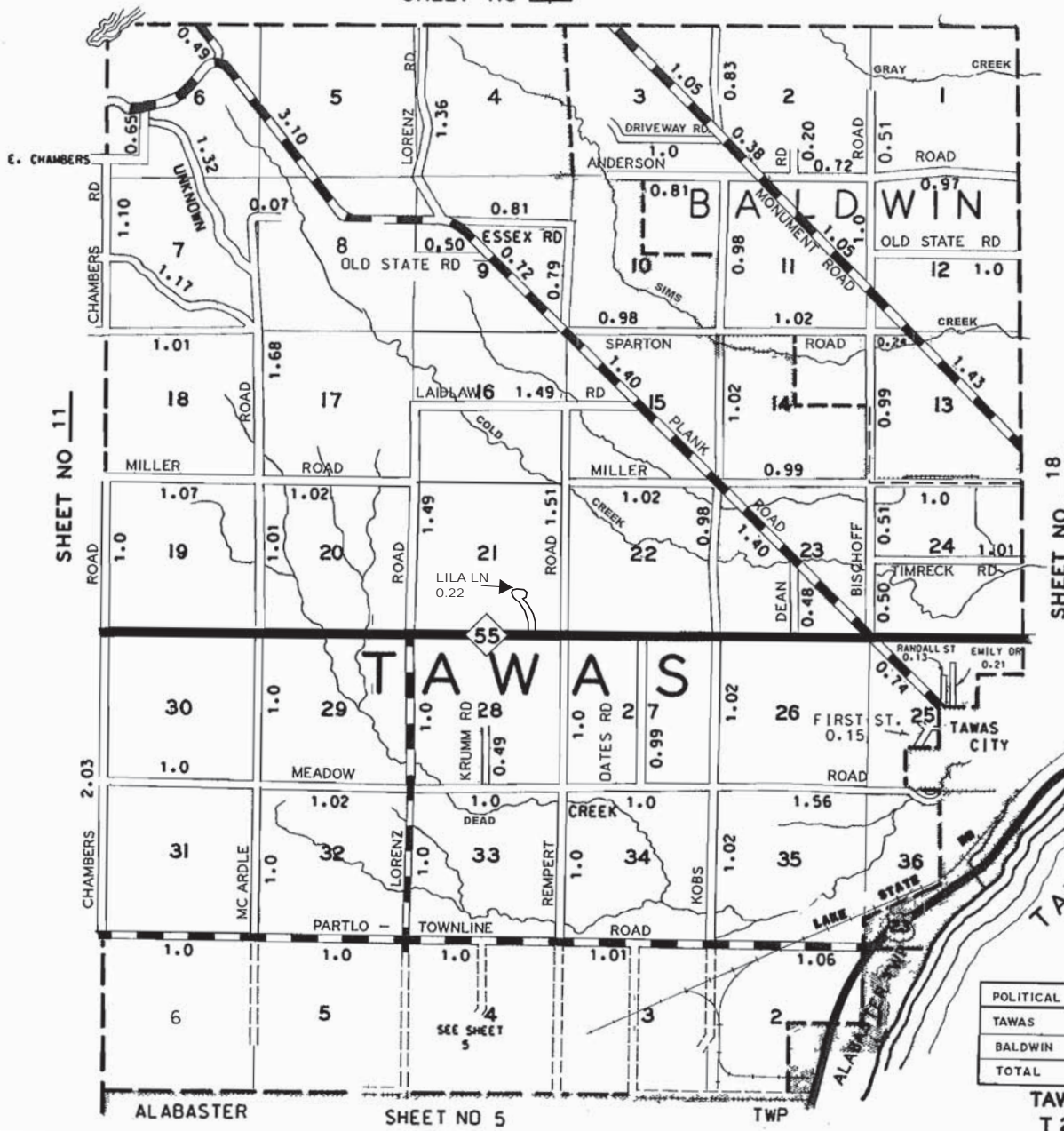
COUNTY LINE	-----
CORPORATE LIMITS	- - - - -
STATE TRUNKLINE	=====
COUNTY PRIMARY	-----
COUNTY LOCAL	-----
ADJACENT COUNTY	=====
CITY OR VILLAGE	=====
STREET	-----

LOCAL ROAD SYSTEM
 TOTAL FEET 1492 EQUALS 0.28 MILES
 MILEAGES SHALL BE TO THE NEAREST ONE HUNDREDTH OF A MILE.



SCALE 0 400 1200 FEET
 One inch equals 600 feet

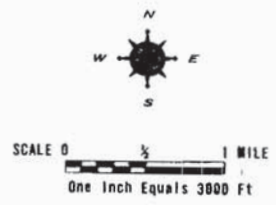
TOWNSHIP GRANT
 SECTION 21 T. 22N R. 6E
 COUNTY IOSCO



- LEGEND
- COUNTY LINE
 - CORPORATE LIMITS
 - STATE TRUNKLINE
 - COUNTY PRIMARY
 - COUNTY LOCAL
 - AJACENT COUNTY
 - CITY OR VILLAGE STREET

PRIMARY ROAD SYSTEM IS 18.83 MILES
 LOCAL ROAD SYSTEM IS 53.65 MILES

I HEREBY CERTIFY THAT THE ROADS SHOWN HEREON BY SYMBOL OR IN RED AS PRIMARY ROADS AND THOSE SHOWN HEREON BY SYMBOL OR IN GREEN AS LOCAL ROADS ARE IN USE AND ARE UNDER THE JURISDICTION OF THE COUNTY ROAD COMMISSION



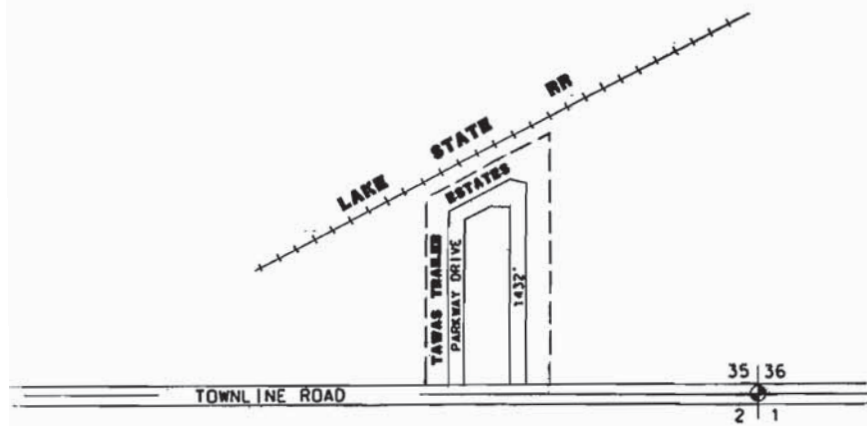
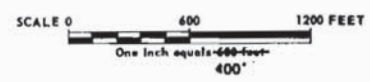
POLITICAL TWP	PRIMARY	LOCAL
TAWAS	14.92	42.38
BALDWIN	3.91	11.27
TOTAL	18.83	53.65

TAWAS TWP IO
 T 22N R 7E

LEGEND

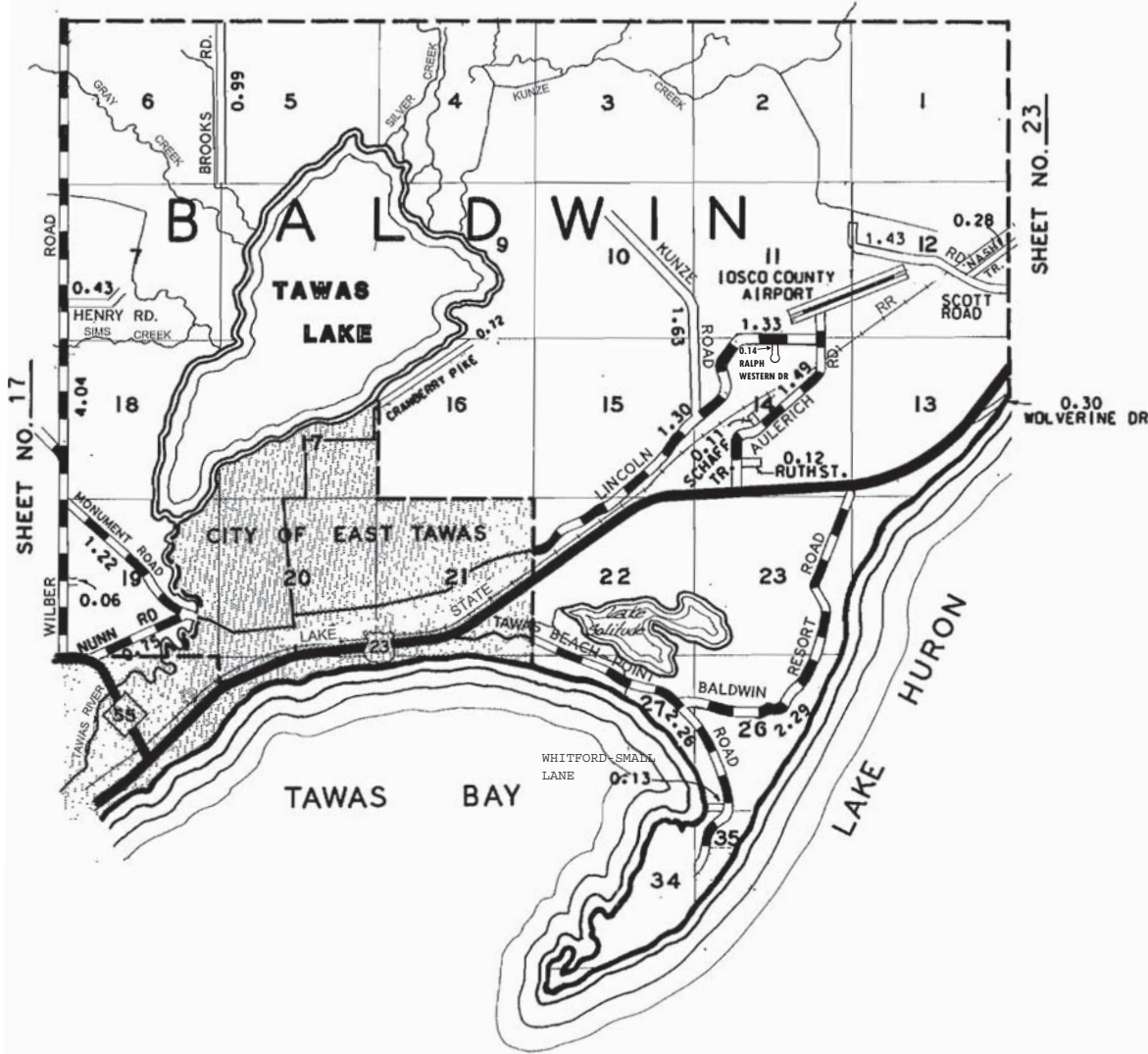
COUNTY LINE	-----
CORPORATE LIMITS	=====
STATE TRUNKLINE	=====
COUNTY PRIMARY	-----
COUNTY LOCAL	=====
ADJACENT COUNTY	
CITY OR VILLAGE STREET	=====

LOCAL ROAD SYSTEM
 TOTAL FEET **1432** EQUALS **0.27** MILES
 MILEAGES SHALL BE TO THE NEAREST ONE HUNDREDTH OF A MILE.



TOWNSHIP TAWAS
 SECTION 35 T. 22N R. 7E
 COUNTY IOSCO

SHEET NO. 61



LEGEND

- COUNTY LINE
- CORPORATE LIMITS
- STATE TRUNKLINE
- COUNTY PRIMARY
- COUNTY LOCAL
- AJACENT COUNTY
- CITY OR VILLAGE STREET

PRIMARY ROAD SYSTEM IS 14.68 MILES

LOCAL ROAD SYSTEM IS 6.34 MILES

I HEREBY CERTIFY THAT THE ROADS SHOWN HEREON BY SYMBOL OR IN RED AS PRIMARY ROADS AND THOSE SHOWN HEREON BY SYMBOL OR IN GREEN AS LOCAL ROADS ARE IN USE AND ARE UNDER THE JURISDICTION OF THE COUNTY ROAD COMMISSION

CHAIRMAN _____ DATE _____





SCALE 0 1 MILE
One Inch Equals 3000 Ft.


BALDWIN TWP
T22N R8E
IOSCO COUNTY





LEGEND


COUNTY LINE 


CORPORATE LIMITS 


STATE TRUNKLINE 

COUNTY PRIMARY 

COUNTY LOCAL 

ADJACENT COUNTY 

CITY OR VILLAGE 

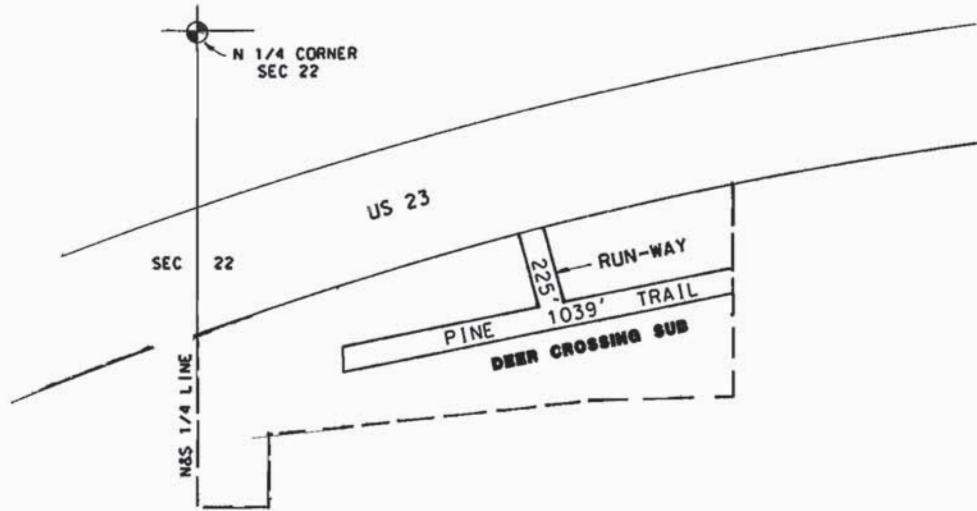
STREET 

LOCAL ROAD SYSTEM
 TOTAL FEET 1309 EQUALS 0.25 MILES
 MILEAGES SHALL BE TO THE NEAREST ONE HUNDREDTH OF A MILE.



SCALE 0 600 1200 FEET
 One Inch equals 600 feet

TOWNSHIP BALDWIN
 SECTION 15 T. 22N R. 8E
 COUNTY IOSCO



LEGEND








COUNTY LINE	----
CORPORATE LIMITS	-----
STATE TRUNKLINE	=====
COUNTY PRIMARY	-----
COUNTY LOCAL	-----
ADJACENT COUNTY	
CITY OR VILLAGE STREET	=====

LOCAL ROAD SYSTEM
 TOTAL FEET 1264 EQUALS 0.24 MILES
 MILEAGES SHALL BE TO THE NEAREST ONE HUNDREDTH OF A MILE.



SCALE 0 600 1200 FEET
 One inch equals 600 feet

TOWNSHIP BALDWIN
 SECTION 22 T. 22N R. 8E
 COUNTY IOSCO

- LEGEND
- COUNTY LINE 
 - CORPORATE LIMITS 
 - STATE TRUNKLINE 
 - COUNTY PRIMARY 
 - COUNTY LOCAL 
 - ADJACENT COUNTY 
 - CITY OR VILLAGE STREET 

I HEREBY CERTIFY THAT THE ROADS SHOWN HEREON BY SYMBOL OR IN GREEN AS LOCAL ROADS ARE IN USE AND ARE UNDER THE JURISDICTION OF THE COUNTY ROAD COMMISSION.

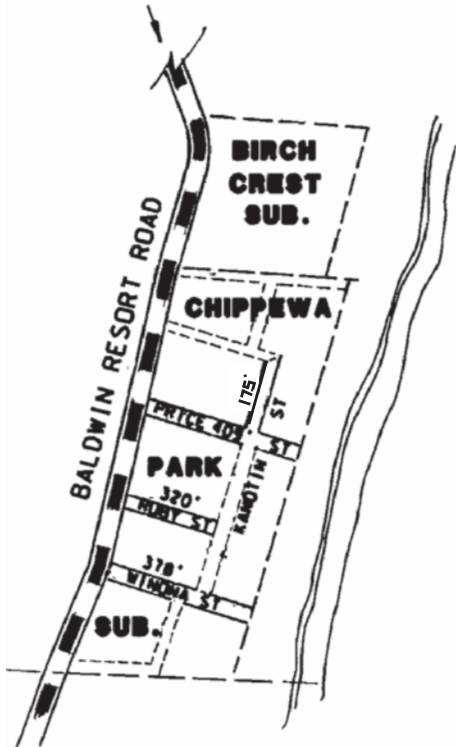
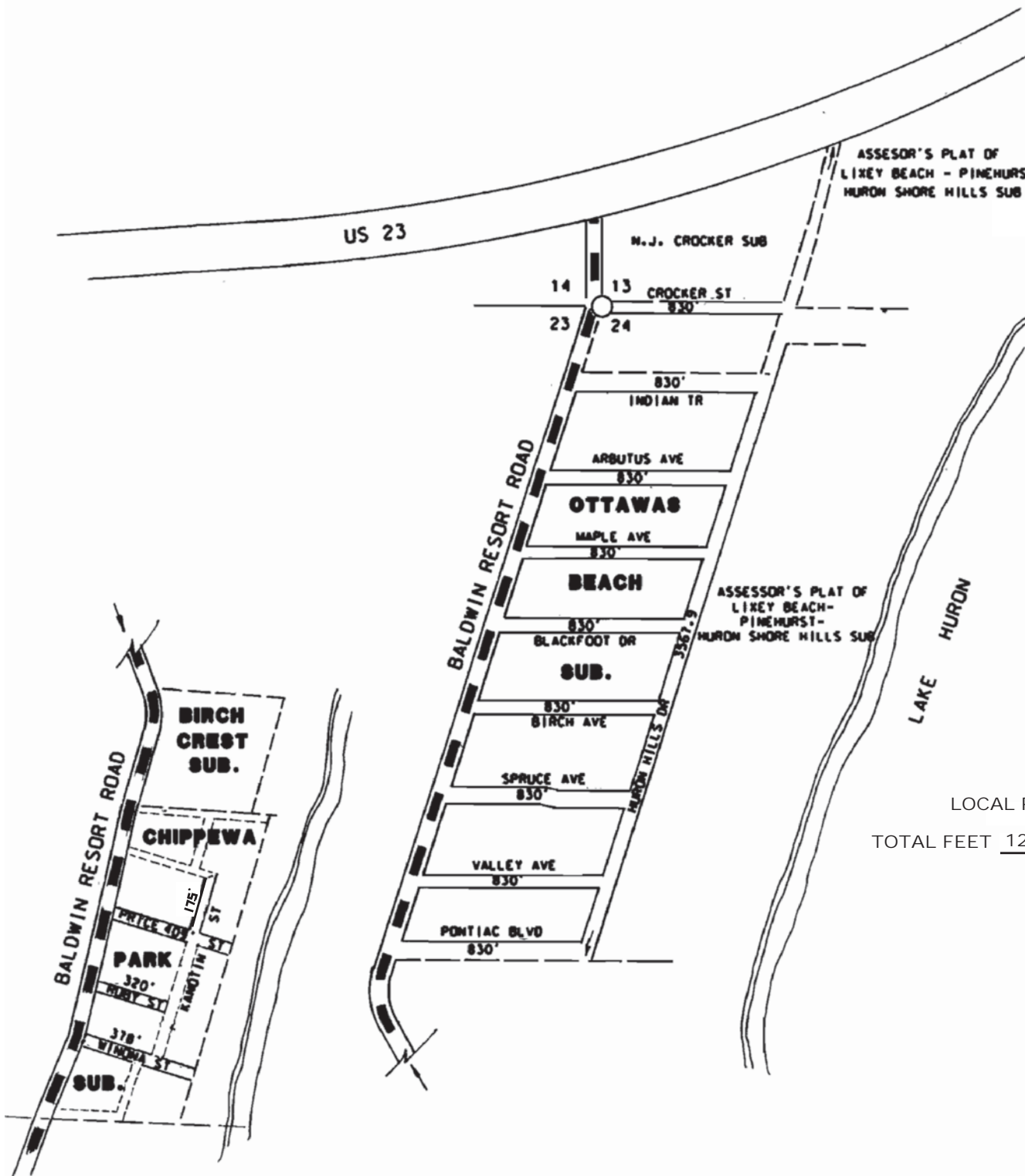
CHAIRMAN _____ DATE _____

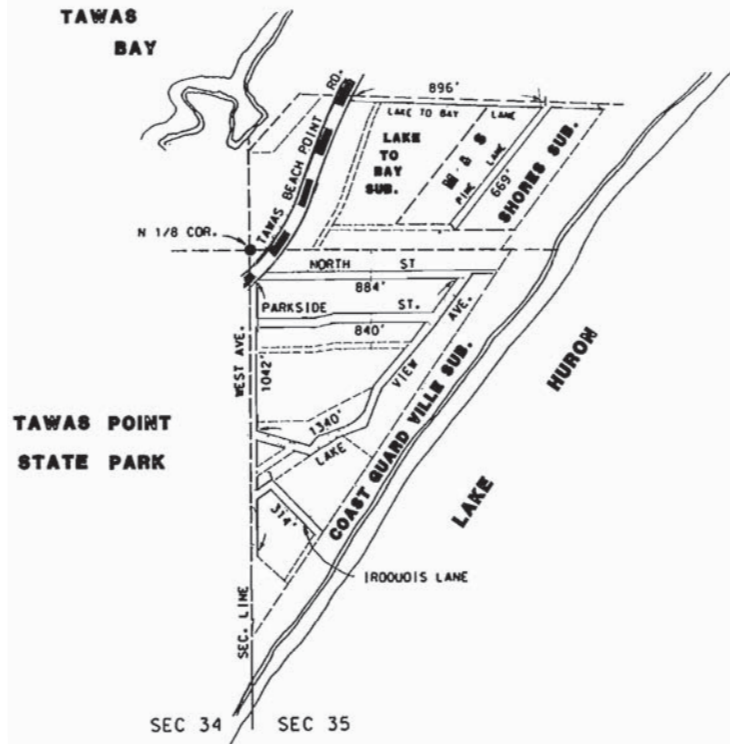


TOWNSHIP BALDWIN
 SECTION 23-24 T. 22N R. 8E
 COUNTY IOSCO

LOCAL ROAD SYSTEM

TOTAL FEET 12,320 EQUALS 2.33 MILES





LEGEND

COUNTY LINE	---
CORPORATE LIMITS	----
STATE TRUNKLINE	=====
COUNTY PRIMARY	-----
COUNTY LOCAL	-----
ADJACENT COUNTY	=====
CITY OR VILLAGE	=====
STREET	-----

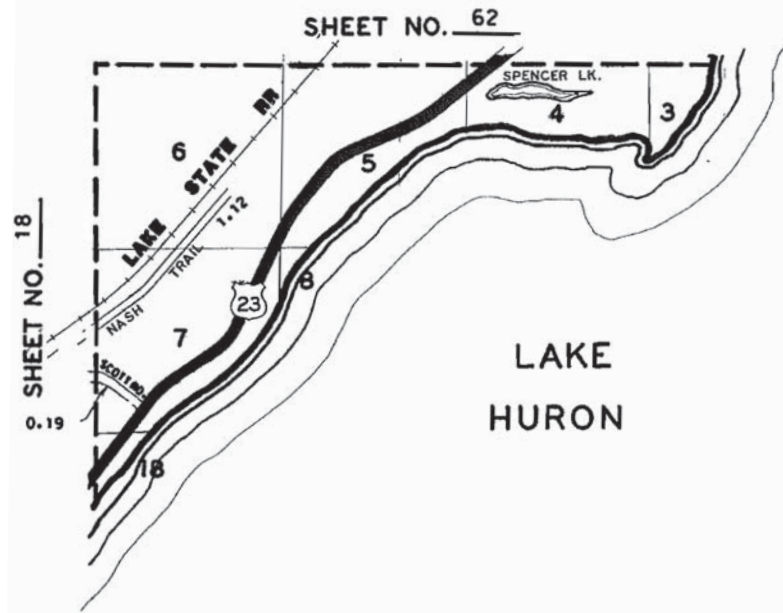
TOTAL FEET **5985** EQUALS **1.11** MILES

I HEREBY CERTIFY THAT THE ROADS SHOWN HEREON BY SYMBOL OR IN GREEN AS LOCAL ROADS ARE IN USE AND ARE UNDER THE JURISDICTION OF THE COUNTY ROAD COMMISSION.

CHAIRMAN _____ DATE _____



TOWNSHIP BALDWIN
 SECTION 35 T 22N R. 8E
 COUNTY IOSCO



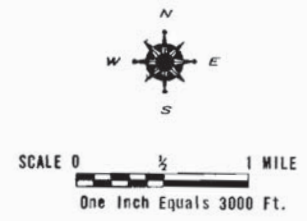
LEGEND

COUNTY LINE	—————
CORPORATE LIMITS	- - - - -
STATE TRUNKLINE	—————
COUNTY PRIMARY	- - - - -
COUNTY LOCAL	—————
ADJACENT COUNTY	#####
CITY OR VILLAGE STREET	—————

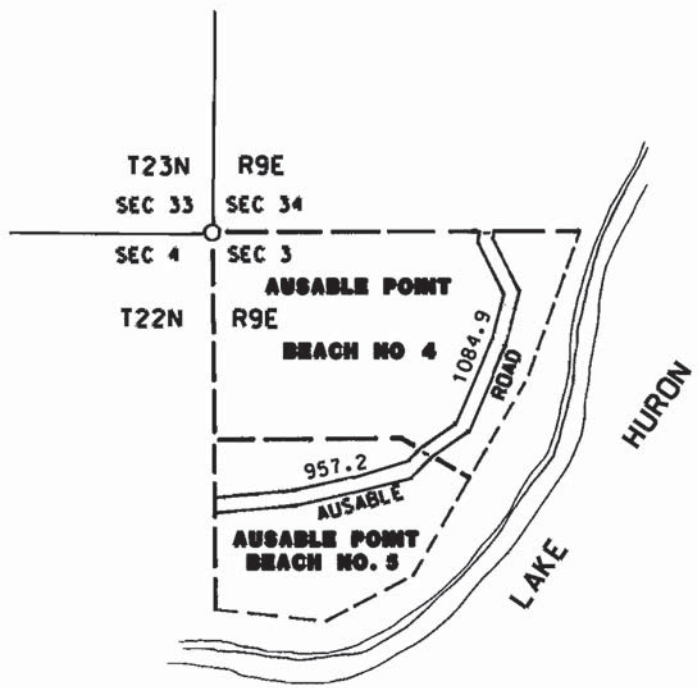
PRIMARY ROAD SYSTEM IS 0.0 MILES
 LOCAL ROAD SYSTEM IS 1.31 MILES

I HEREBY CERTIFY THAT THE ROADS SHOWN HEREON BY SYMBOL OR IN RED AS PRIMARY ROADS AND THOSE SHOWN HEREON BY SYMBOL OR IN GREEN AS LOCAL ROADS ARE IN USE AND ARE UNDER THE JURISDICTION OF THE COUNTY ROAD COMMISSION

 CHAIRMAN DATE



BALDWIN TOWNSHIP
 T22N R9E
 IOSCO COUNTY



LEGEND

COUNTY LINE	----
CORPORATE LIMITS	----
STATE TRUNKLINE	=====
COUNTY PRIMARY	-----
COUNTY LOCAL	-----
ADJACENT COUNTY	#####
CITY OR VILLAGE STREET	-----

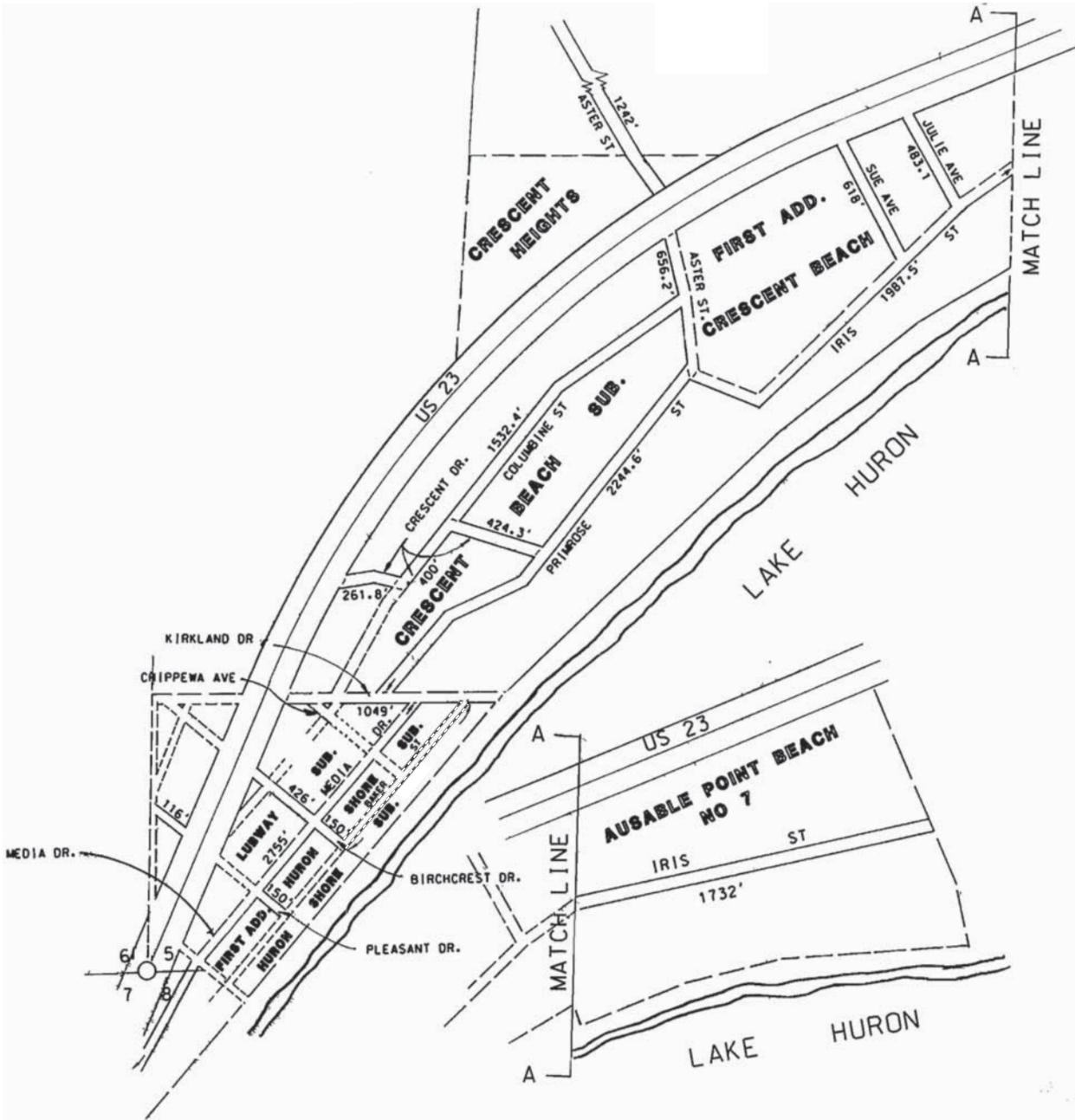
TOTAL FEET 2042.1 EQUALS 0.39 MILES

I HEREBY CERTIFY THAT THE ROADS SHOWN HEREON BY SYMBOL OR IN GREEN AS LOCAL ROADS ARE IN USE AND ARE UNDER THE JURISDICTION OF THE COUNTY ROAD COMMISSION

CHAIRMAN DATE



TOWNSHIP BALDWIN
SECTION 3 T 22N R 9E
COUNTY IOSCO



LEGEND

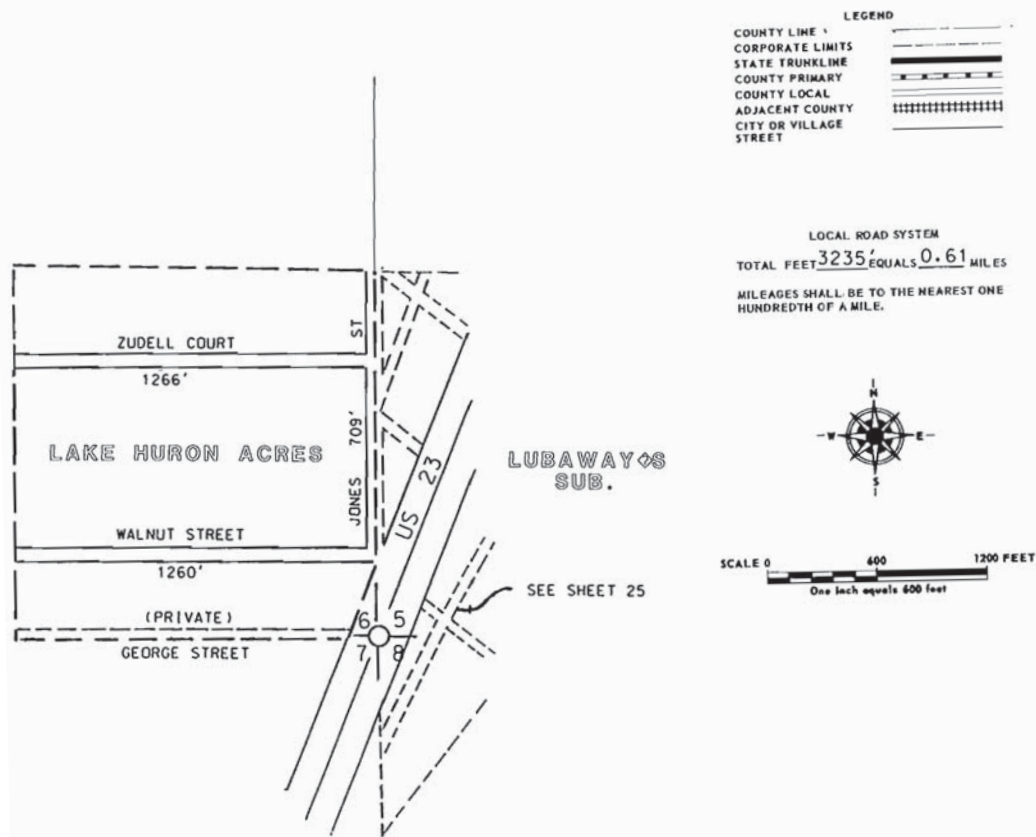
COUNTY LINE	---
CORPORATE LIMITS	- - - -
STATE TRUNKLINE	====
COUNTY PRIMARY	=====
COUNTY LOCAL	-----
ADJACENT COUNTY	
CITY OR VILLAGE	
STREET	---

LOCAL ROAD SYSTEM
 TOTAL FEET 16,228 EQUALS 3.07 MILES
 MILEAGES SHALL BE TO THE NEAREST ONE HUNDREDTH OF A MILE.



SCALE 1" = 400'

TOWNSHIP BALDWIN
 SECTION 5 T. 22N R. 9E
 COUNTY IOSCO



BALDWIN TOWNSHIP
 SEC 6 T22N R9E
 IOSCO COUNTY

LEGEND

COUNTY LINE	---
CORPORATE LIMITS	- - - - -
STATE TRUNKLINE	=====
COUNTY PRIMARY	-----
COUNTY LOCAL	-----
ADJACENT COUNTY	
CITY OR VILLAGE STREET	

TOTAL FEET 9483 EQUALS 1.80 MILES

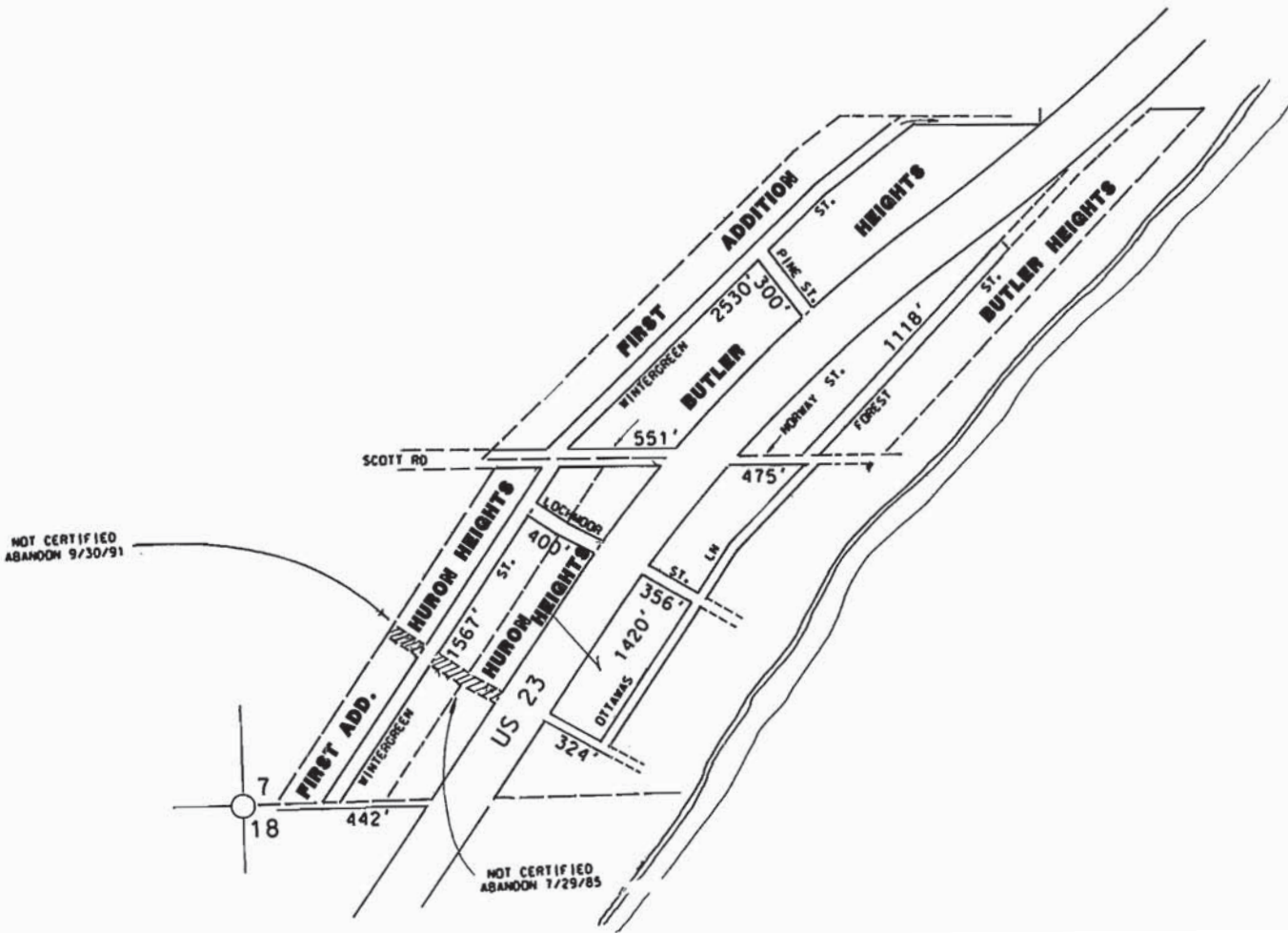
I HEREBY CERTIFY THAT THE ROADS SHOWN HEREON BY SYMBOL OR IN GREEN AS LOCAL ROADS ARE IN USE AND ARE UNDER THE JURISDICTION OF THE COUNTY ROAD COMMISSION

CHAIRMAN _____ DATE _____



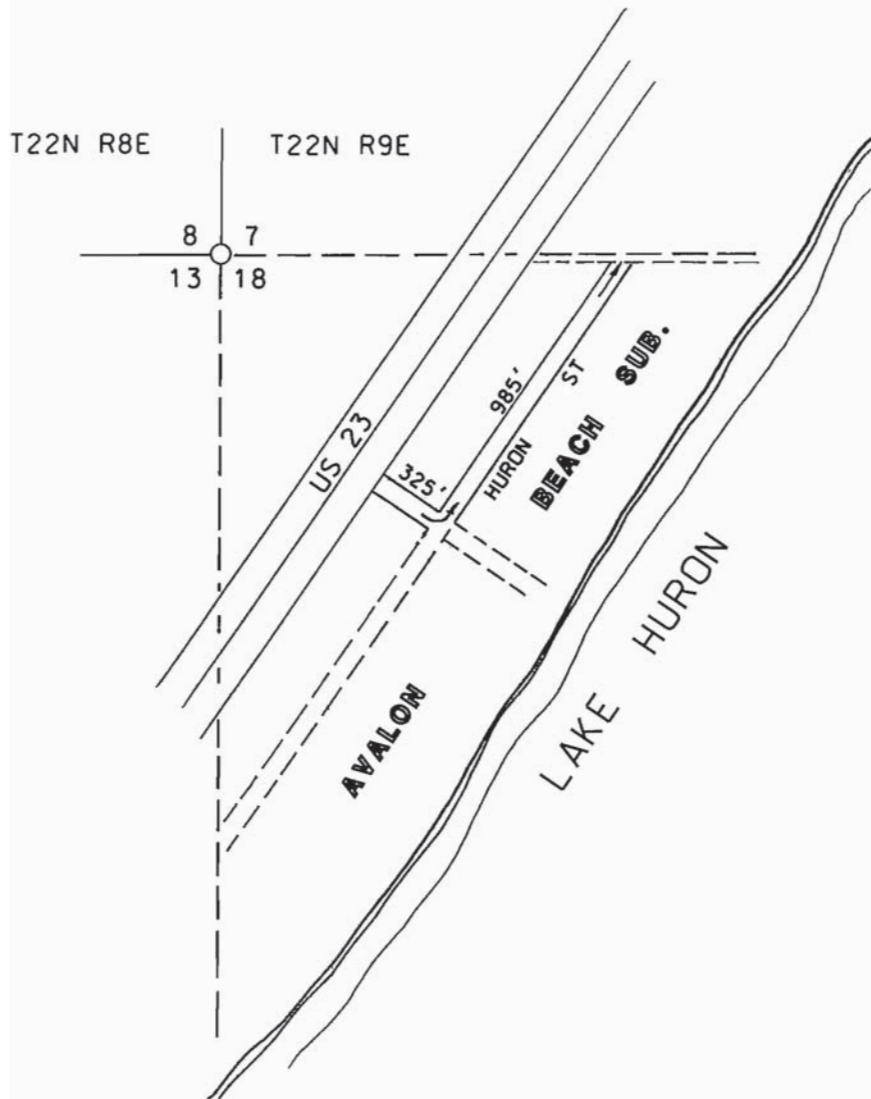
SCALE 0 600 1500 FEET
One inch equals 600 feet

TOWNSHIP BALDWIN
SECTION 7 22N 9E
COUNTY IOSCO



NOT CERTIFIED ABANDON 9/30/91

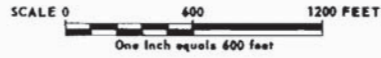
NOT CERTIFIED ABANDON 1/29/85



LEGEND








COUNTY LINE	---
CORPORATE LIMITS	- - - - -
STATE TRUNKLINE	=====
COUNTY PRIMARY	- . - . - .
COUNTY LOCAL	-----
ADJACENT COUNTY	
CITY OR VILLAGE STREET	-----

LOCAL ROAD SYSTEM
 TOTAL FEET 1310 EQUALS 0.25 MILES
 MILEAGES SHALL BE TO THE NEAREST ONE HUNDREDTH OF A MILE.



TOWNSHIP BALDWIN
 SECTION 18 T. 22N R. 9E
 COUNTY IOSCO

LEGEND

- COUNTY LINE 
- CORPORATE LIMITS 
- STATE TRUNKLINE 
- COUNTY PRIMARY 
- COUNTY LOCAL 
- AJACENT COUNTY 
- CITY OR VILLAGE STREET 

PRIMARY ROAD SYSTEM IS 11.52 MILES

LOCAL ROAD SYSTEM IS 31.35 MILES

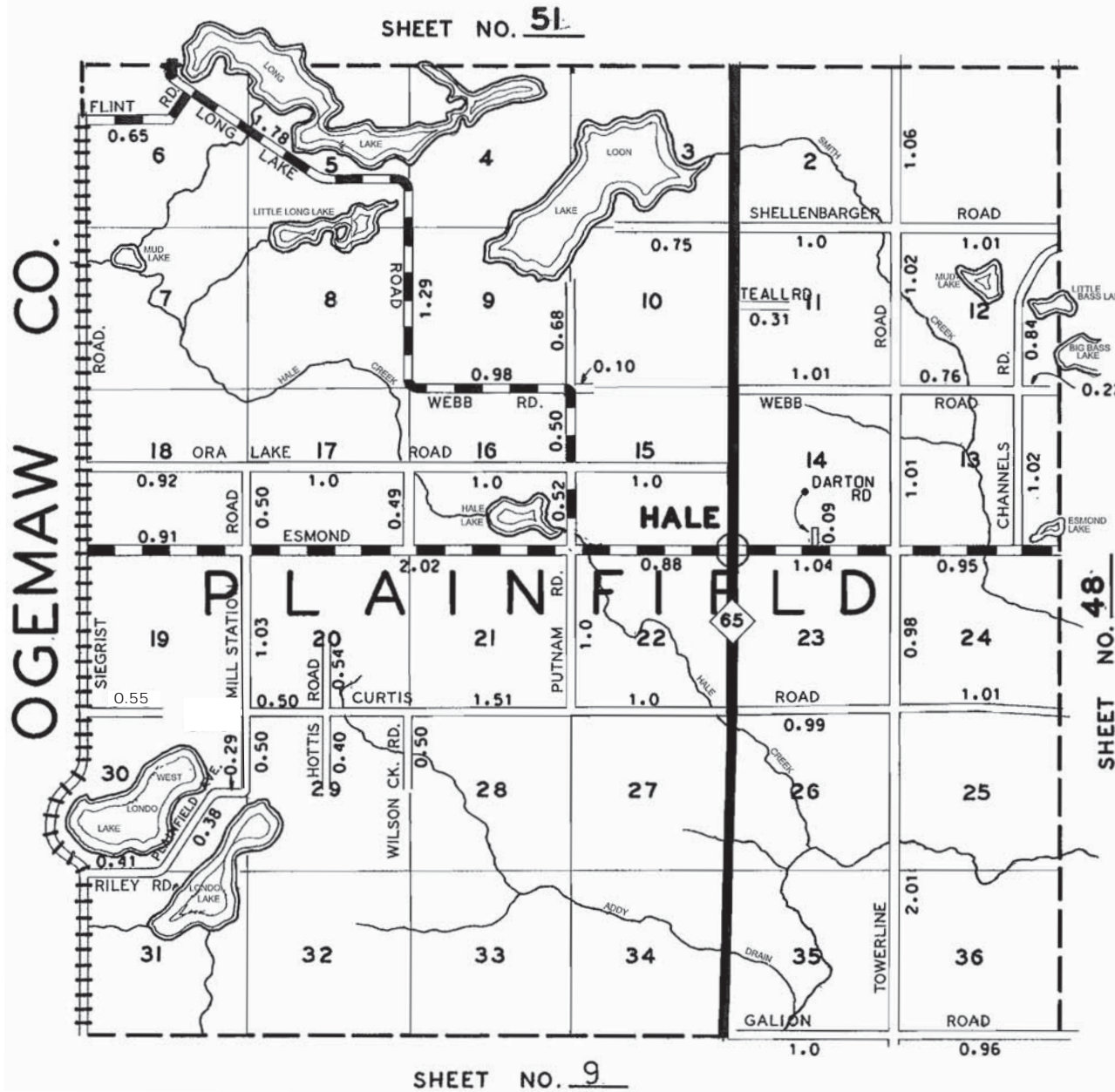
I HEREBY CERTIFY THAT THE ROADS SHOWN HEREON BY SYMBOL OR IN RED AS PRIMARY ROADS AND THOSE SHOWN HEREON BY SYMBOL OR IN GREEN AS LOCAL ROADS ARE IN USE AND ARE UNDER THE JURISDICTION OF THE COUNTY ROAD COMMISSION

CHAIRMAN _____ DATE _____



SCALE 0  1 MILE
One Inch Equals 3000 Ft.

PLAINFIELD TWP. 7
T. 23N. R. 5 E.



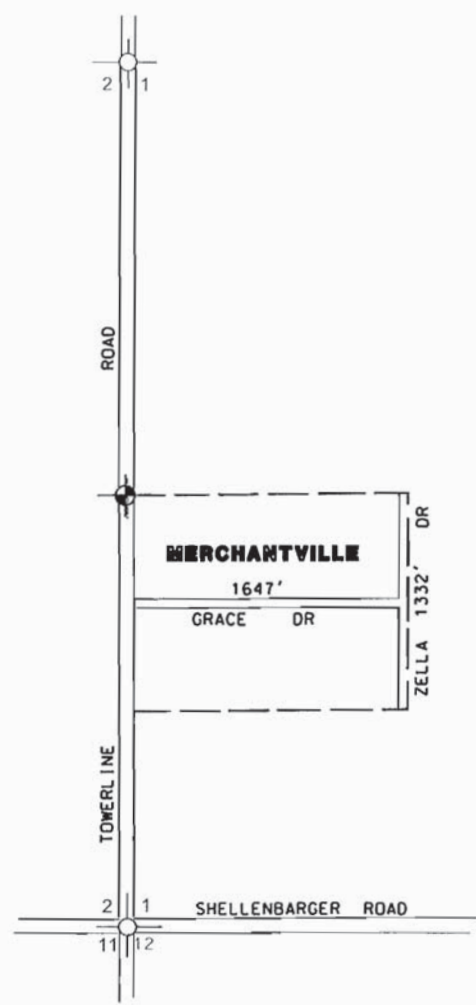
SHEET NO. 51

SHEET NO. 9

SHEET NO. 48

OGEMAW CO.

PLAINFIELD



LEGEND

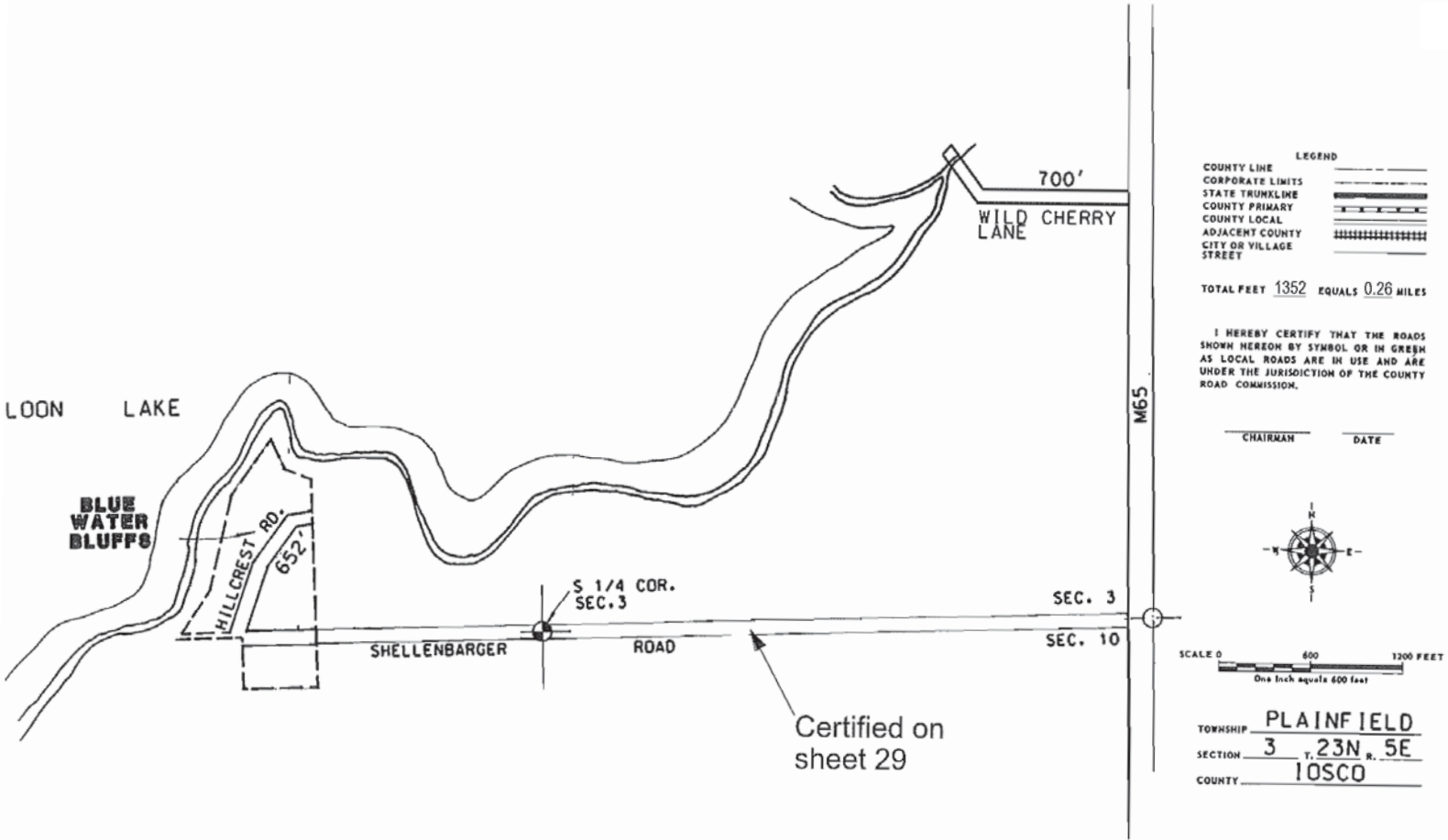
- COUNTY LINE
- CORPORATE LIMITS
- STATE TRUNKLINE
- COUNTY PRIMARY
- COUNTY LOCAL
- ADJACENT COUNTY
- CITY OR VILLAGE
- STREET

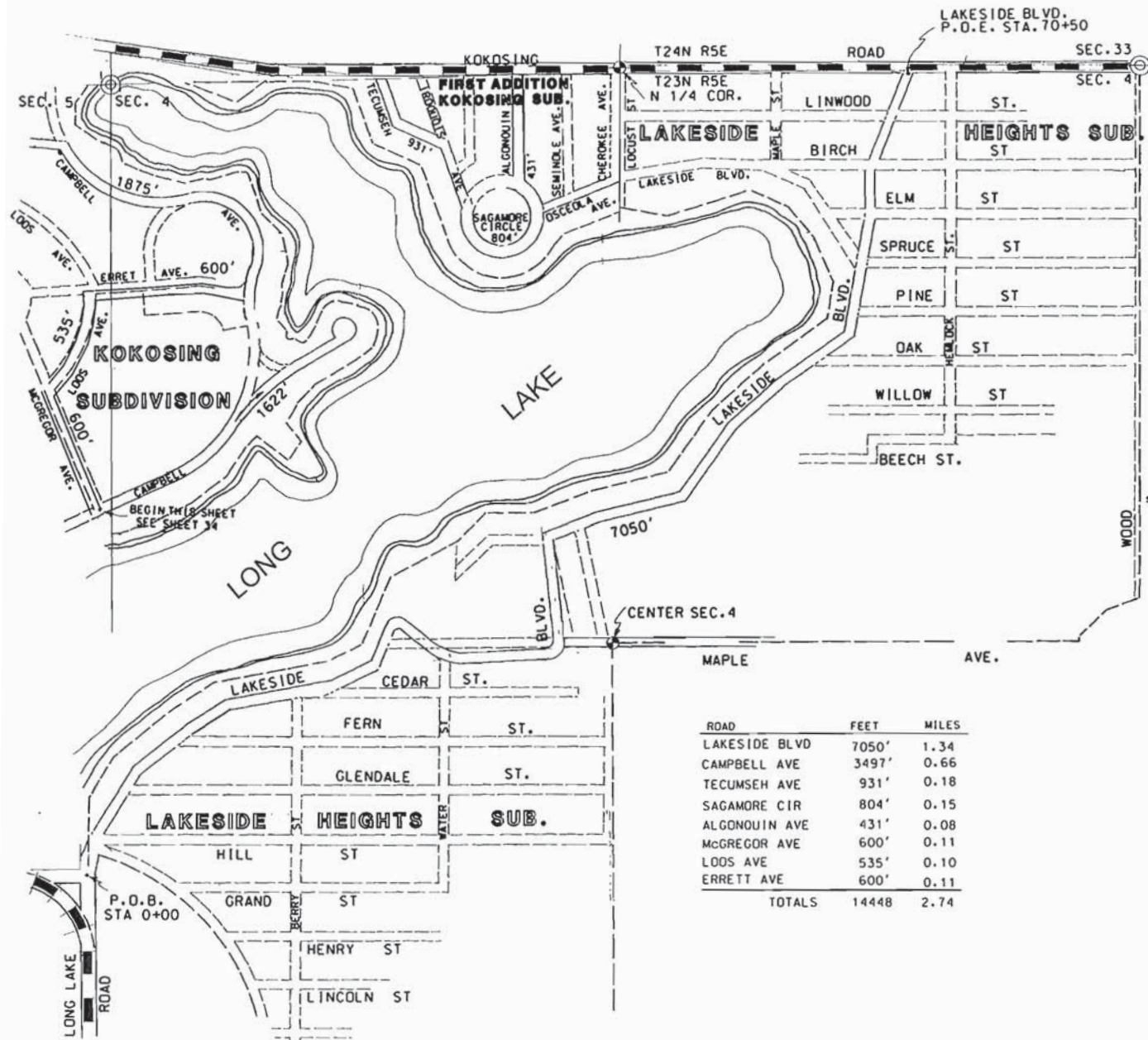
LOCAL ROAD SYSTEM
 TOTAL FEET 2979 EQUALS 0.56 MILES
 MILEAGES SHALL BE TO THE NEAREST ONE HUNDREDTH OF A MILE.



SCALE 0 600 1200 FEET
 One inch equals 600 feet

TOWNSHIP PLAINFIELD
 SECTION 1 T. 23N R. SE
 COUNTY IOSCO





LEGEND
 COUNTY LINE
 CORPORATE LIMITS
 STATE TRUNKLINE
 COUNTY PRIMARY
 COUNTY LOCAL
 ADJACENT COUNTY
 CITY OR VILLAGE
 STREET

TOTAL FEET 14,448 EQUALS
 MILES 2.74

I HEREBY CERTIFY THAT THE ROADS
 SHOWN HEREON BY SYMBOL OR IN GREEN
 AS LOCAL ROADS ARE IN USE AND ARE
 UNDER THE JURISDICTION OF THE COUNTY
 ROAD COMMISSION

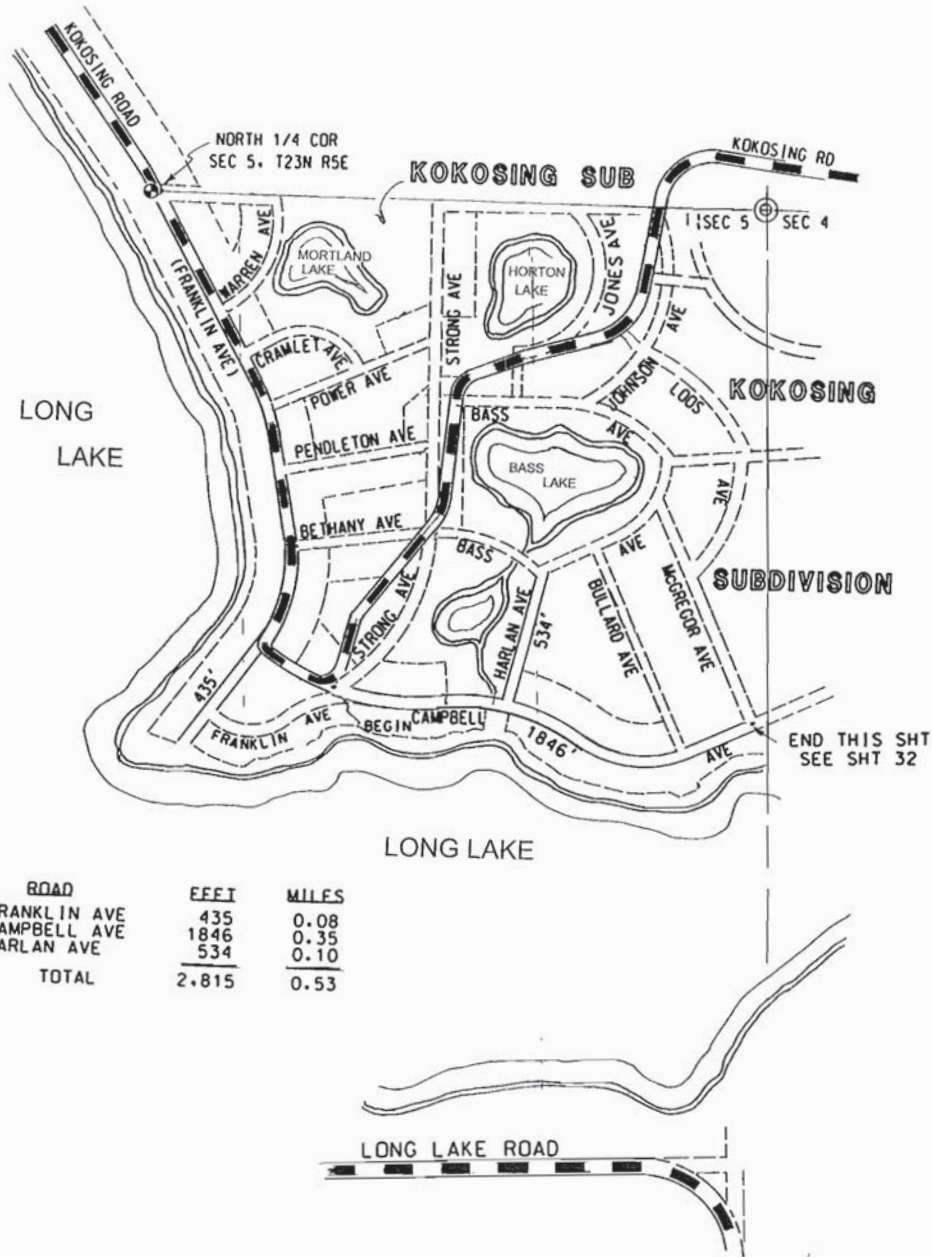
CHAIRMAN _____ DATE _____



SCALE 0 400 800 FEET
 One inch equals 400 feet

TOWNSHIP PLAINFIELD
 SECTION 4, 23N R 6E
 COUNTY IOSCO
 NORTH 1/2
 SEC. 4

ROAD	FEET	MILES
LAKESIDE BLVD	7050'	1.34
CAMPBELL AVE	3497'	0.66
TECUMSEH AVE	931'	0.18
SAGAMORE CIR	804'	0.15
ALGONQUIN AVE	431'	0.08
MCGREGOR AVE	600'	0.11
LOOS AVE	535'	0.10
ERRETT AVE	600'	0.11
TOTALS	14448	2.74



ROAD	FEET	MILES
FRANKLIN AVE	435	0.08
CAMPBELL AVE	1846	0.35
HARLAN AVE	534	0.10
TOTAL	2,815	0.53

LEGEND
 COUNTY LINE
 CORPORATE LIMITS
 STATE TRUNKLINE
 COUNTY PRIMARY
 COUNTY LOCAL
 ADJACENT COUNTY
 CITY OR VILLAGE
 STREET

TOTAL FEET 2815 EQUALS 0.53 MILES

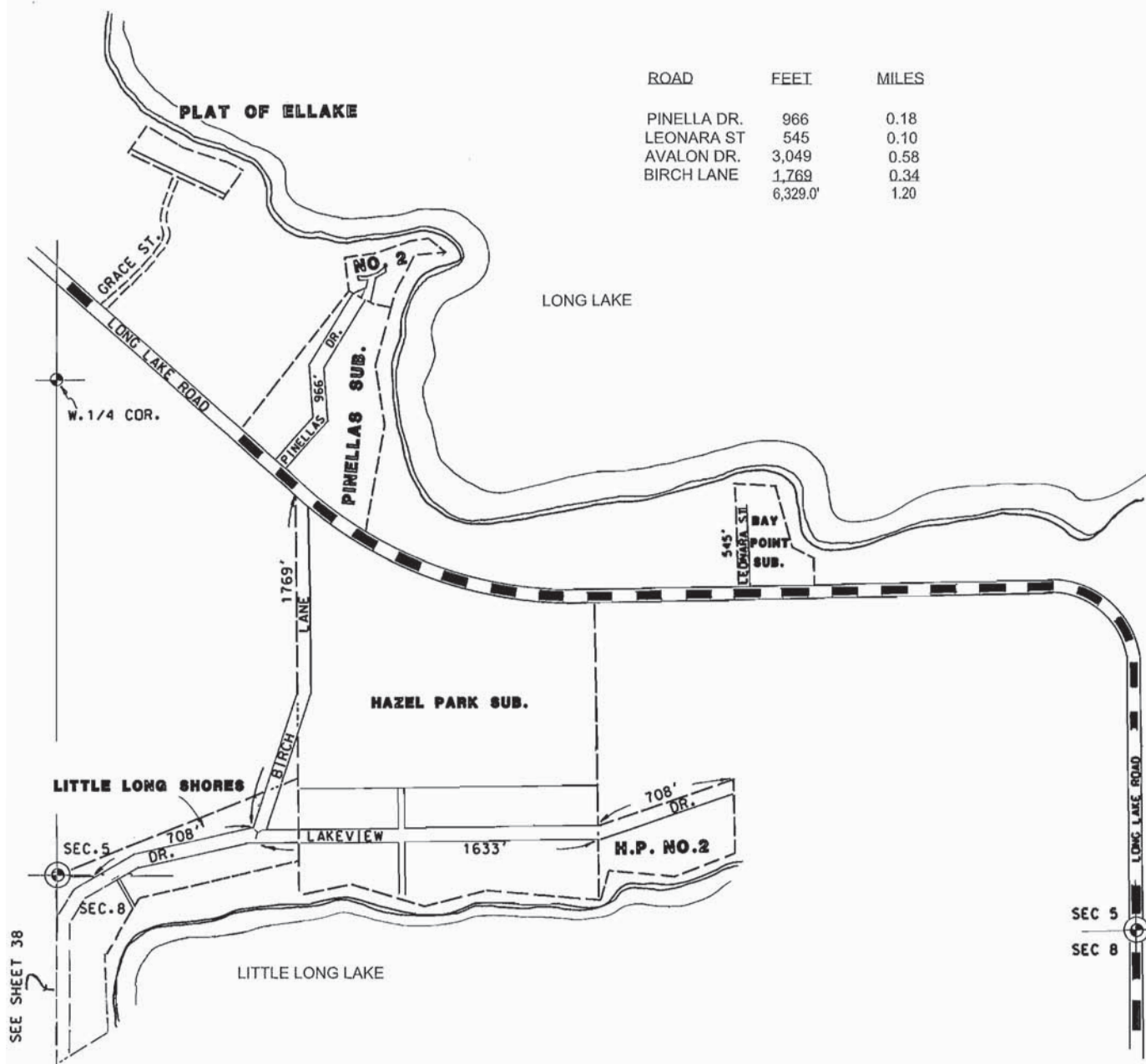
I HEREBY CERTIFY THAT THE ROADS SHOWN HEREON BY SYMBOL OR IN GREEN AS LOCAL ROADS ARE IN USE AND ARE UNDER THE JURISDICTION OF THE COUNTY ROAD COMMISSION

CHAIRMAN _____ DATE _____



SCALE 0 400 800 FEET
 ONE INCH EQUALS 400 FEET

TOWNSHIP PLAINFIELD
 SECTION 5 T 23N R 5E
 COUNTY IOSCO



ROAD	FEET	MILES
PINELLA DR.	966	0.18
LEONARA ST	545	0.10
AVALON DR.	3,049	0.58
BIRCH LANE	1,769	0.34
	6,329.0'	1.20

LEGEND

COUNTY LINE	-----
CORPORATE LIMITS	-----
STATE TRUNKLINE	=====
COUNTY PRIMARY	-----
COUNTY LOCAL	-----
ADJACENT COUNTY	-----
CITY OR VILLAGE	=====
STREET	-----

TOTAL FEET **6,329** EQUALS **1.20** MILES

I HEREBY CERTIFY THAT THE ROADS SHOWN HEREON BY SYMBOL OR IN GREEN AS LOCAL ROADS ARE IN USE AND ARE UNDER THE JURISDICTION OF THE COUNTY ROAD COMMISSION.

CHAIRMAN _____ DATE _____

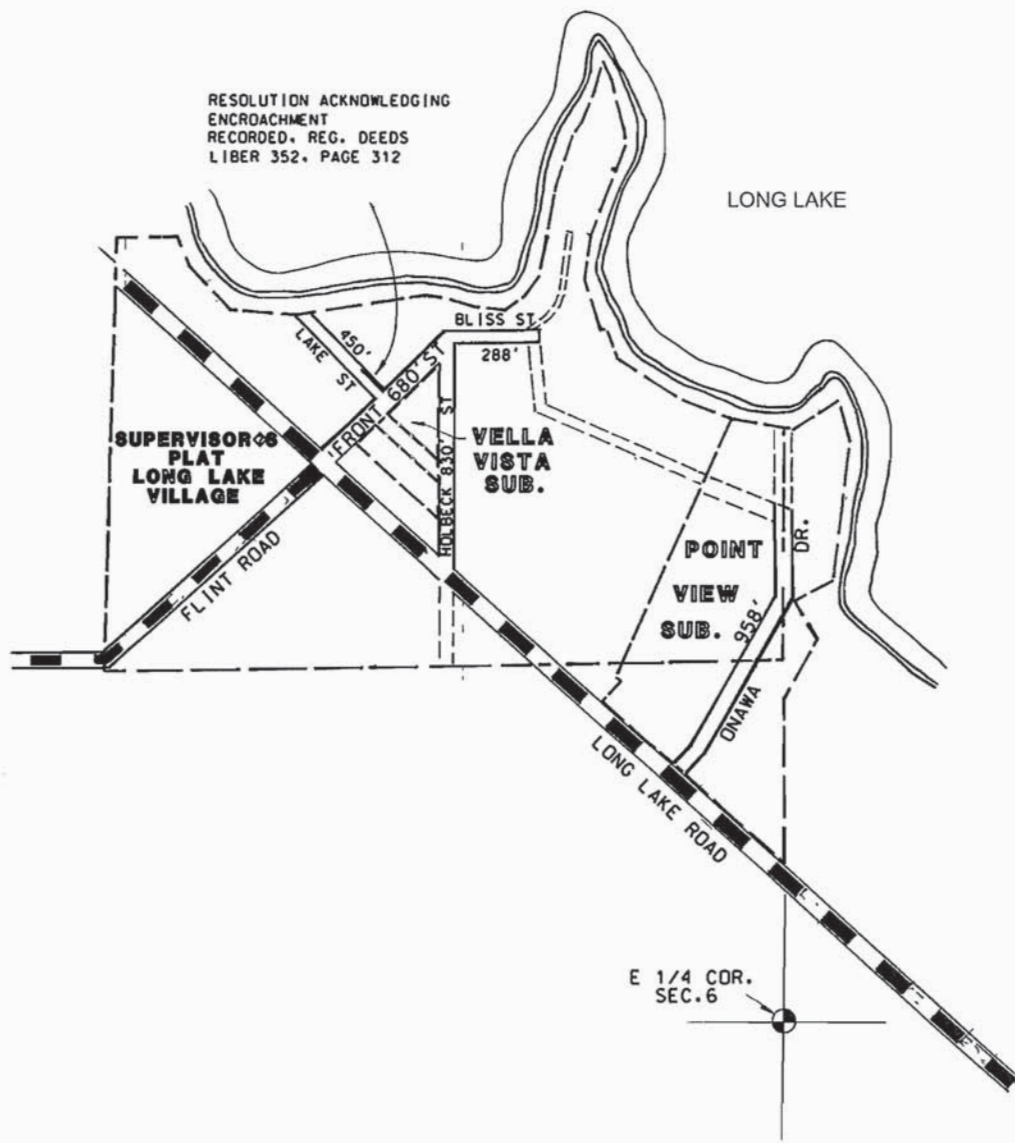


SCALE 0 400 1200 FEET
One Inch equals 600 feet

TOWNSHIP PLAINFIELD
SECTION 5 T. 23N R. 5E
COUNTY IOSCO
SOUTHEAST AREA SEC. 5

SEC 5 SEC 4
SEC 8 SEC 9

SEE SHEET 38



LEGEND

- COUNTY LINE
- CORPORATE LIMITS
- STATE TRUNKLINE
- COUNTY PRIMARY
- COUNTY LOCAL
- ADJACENT COUNTY
- CITY OR VILLAGE
- STREET

TOTAL FEET 3206 EQUALS 0.61 MILES

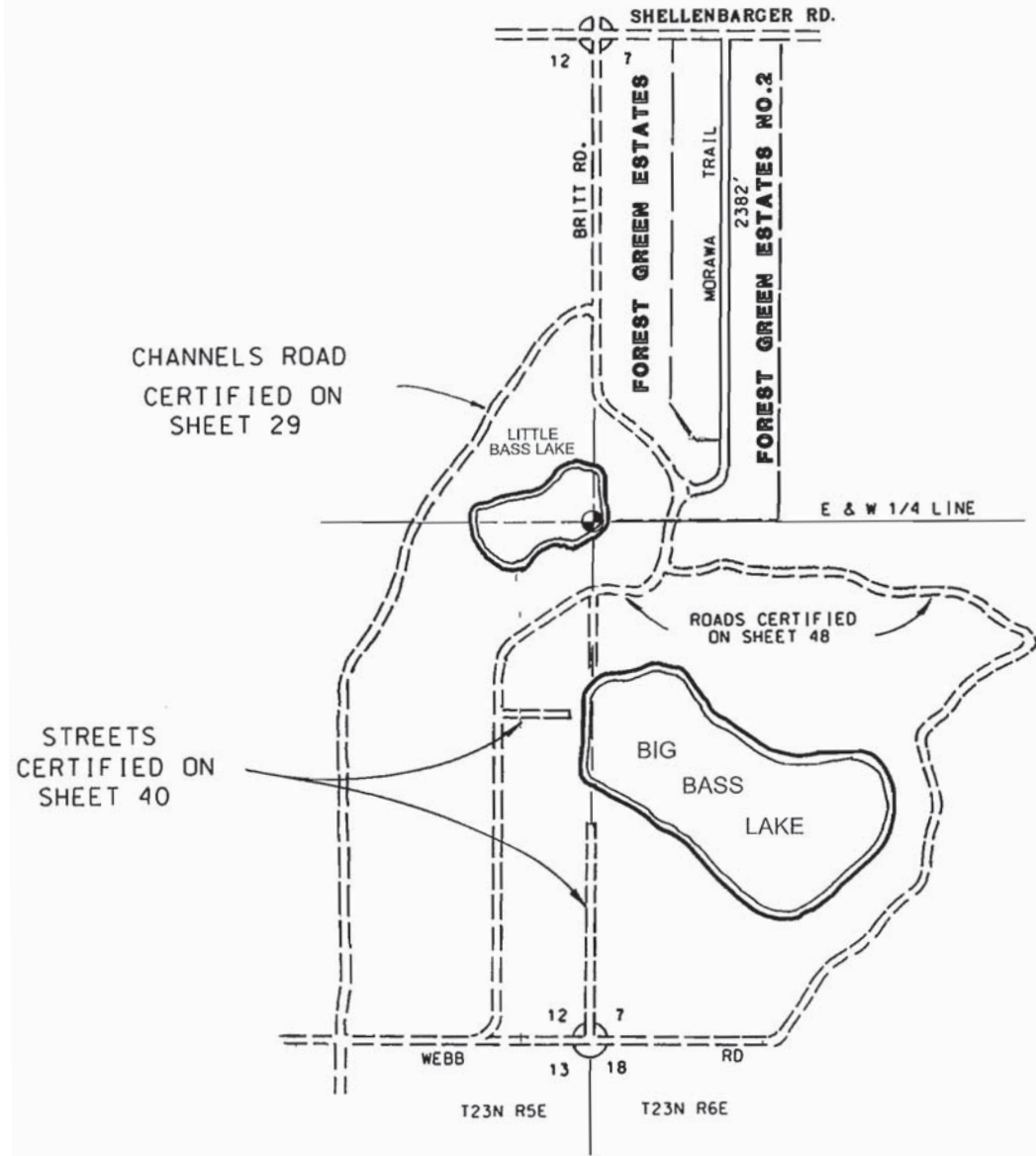
I HEREBY CERTIFY THAT THE ROADS SHOWN HEREON BY SYMBOL OR IN GREEN AS LOCAL ROADS ARE IN USE AND ARE UNDER THE JURISDICTION OF THE COUNTY ROAD COMMISSION

CHAIRMAN _____ DATE _____



SCALE 0 600 1200 FEET
One Inch equals 600 feet

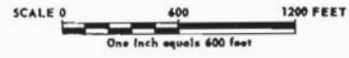
TOWNSHIP PLAINFIELD
SECTION 6 T. 23N R. 5E
COUNTY IOSCO



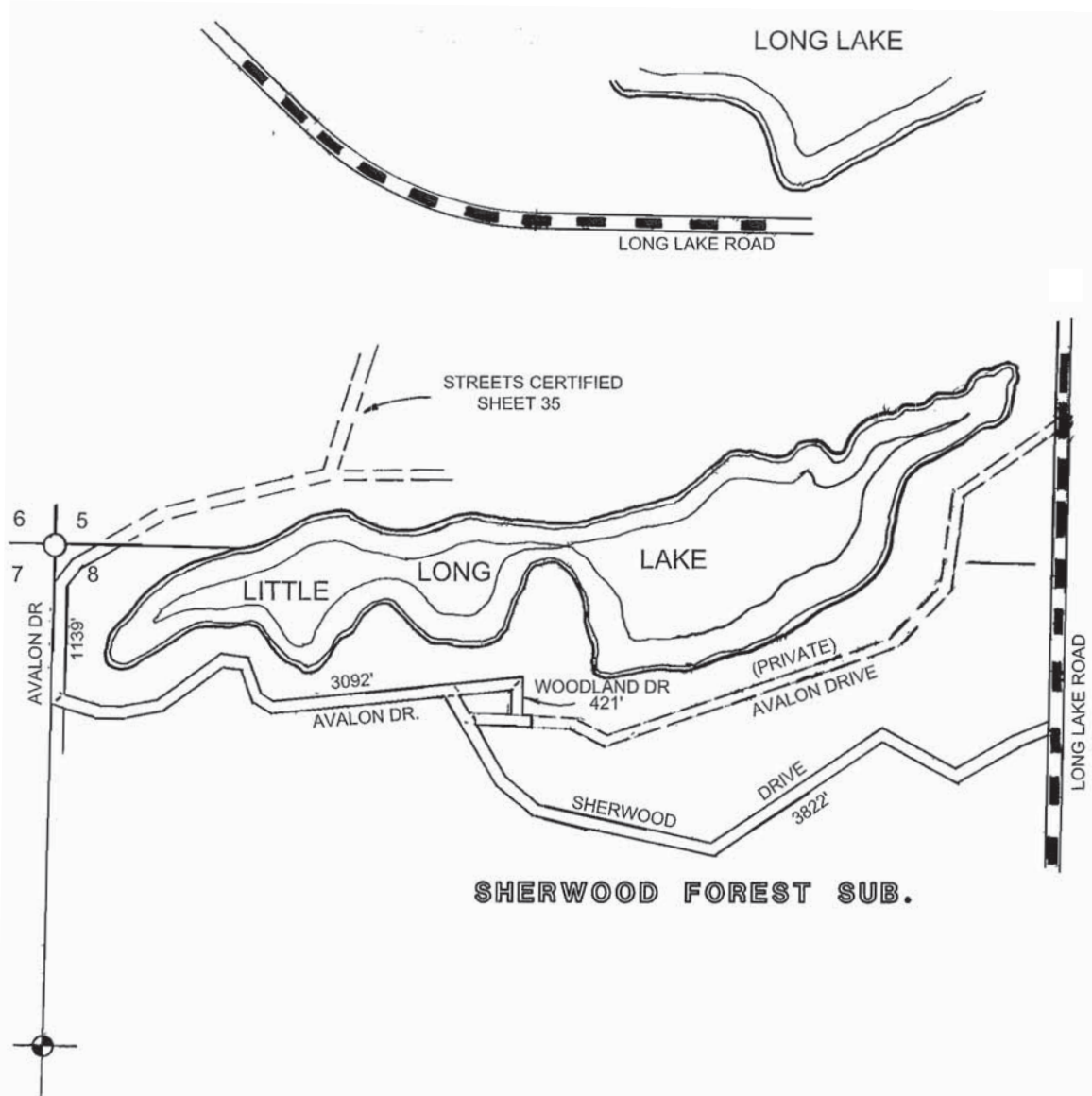
LEGEND

COUNTY LINE	----
CORPORATE LIMITS	----
STATE TRUNKLINE	====
COUNTY PRIMARY	----
COUNTY LOCAL	----
ADJACENT COUNTY	
CITY OR VILLAGE	----
STREET	----

LOCAL ROAD SYSTEM
 TOTAL FEET **2382** EQUALS **0.45** MILES
 MILEAGES SHALL BE TO THE NEAREST ONE HUNDREDTH OF A MILE.



TOWNSHIP PLAINFIELD
 SECTION 7 T. 23N R. 6E
 COUNTY IOSCO



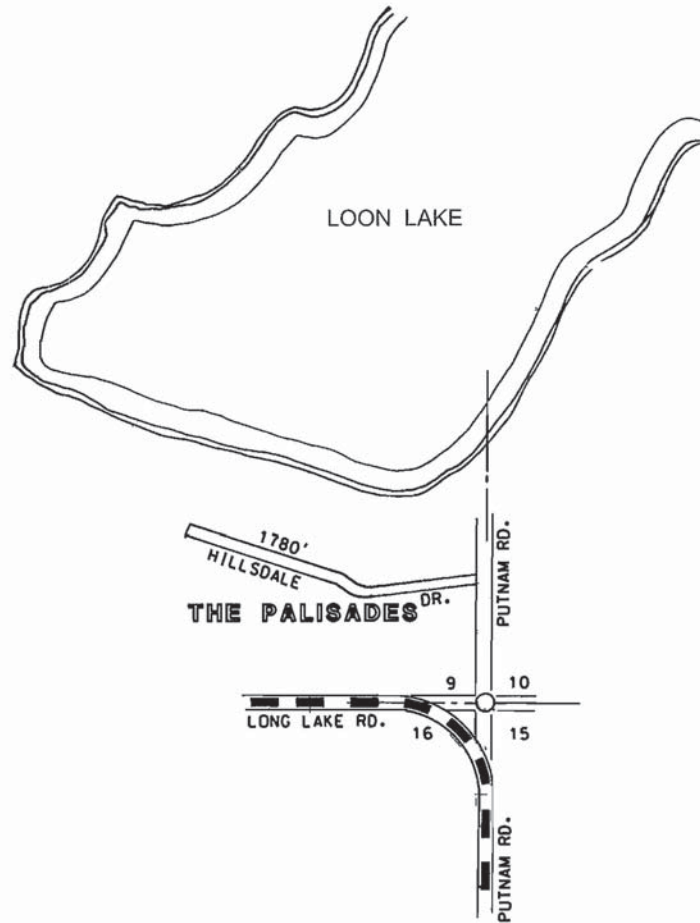
LEGEND

COUNTY LINE	---
CORPORATE LIMITS	- - - -
STATE TRUNKLINE	=====
COUNTY PRIMARY	
COUNTY LOCAL	
ADJACENT COUNTY	
CITY OR VILLAGE	
STREET	

LOCAL ROAD SYSTEM
 TOTAL FEET **8474** EQUALS **1.60** MILES
 mileages shall be to the nearest one hundredth of a mile



TOWNSHIP PLAINFIELD
 SECTION 8 T. 23N R. 5E
 COUNTY IOSCO



LEGEND

COUNTY LINE	-----
CORPORATE LIMITS	- - - - -
STATE TRUNKLINE	=====
COUNTY PRIMARY	-----
COUNTY LOCAL	-----
ADJACENT COUNTY	-----
CITY OR VILLAGE STREET	-----

TOTAL FEET **1780** EQUALS **0.34** MILES

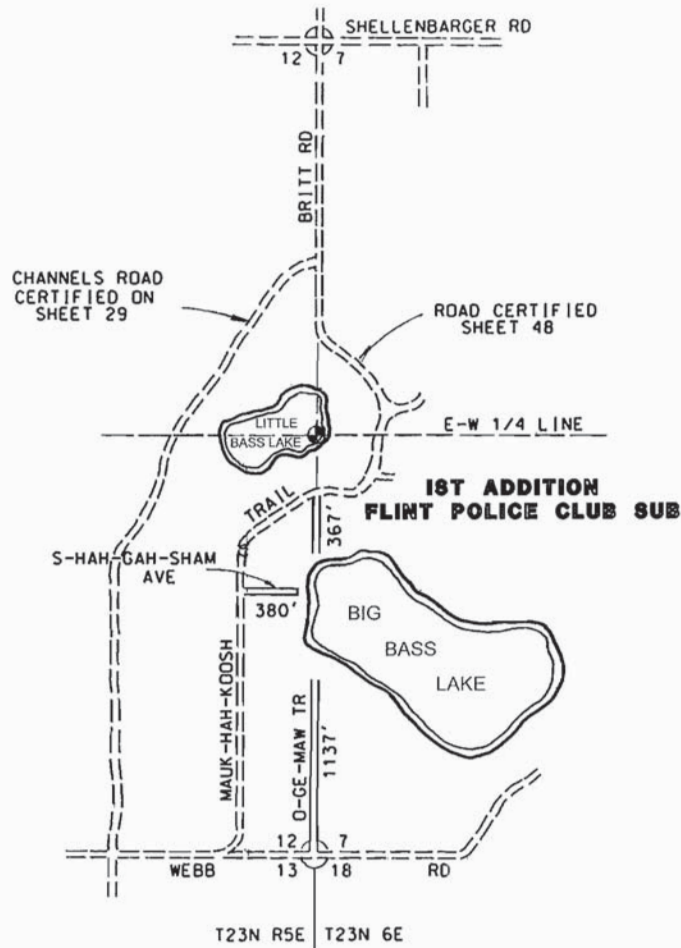
I HEREBY CERTIFY THAT THE ROADS SHOWN HEREON BY SYMBOL OR IN GREEN AS LOCAL ROADS ARE IN USE AND ARE UNDER THE JURISDICTION OF THE COUNTY ROAD COMMISSION

____ CHAIRMAN ____ DATE



SCALE 0 600 1200 FEET
One inch equals 600 feet

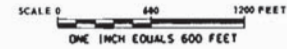
TOWNSHIP **PLAINFIELD**
SECTION **9** T. **23N** R. **5E**
COUNTY **IOSCO**



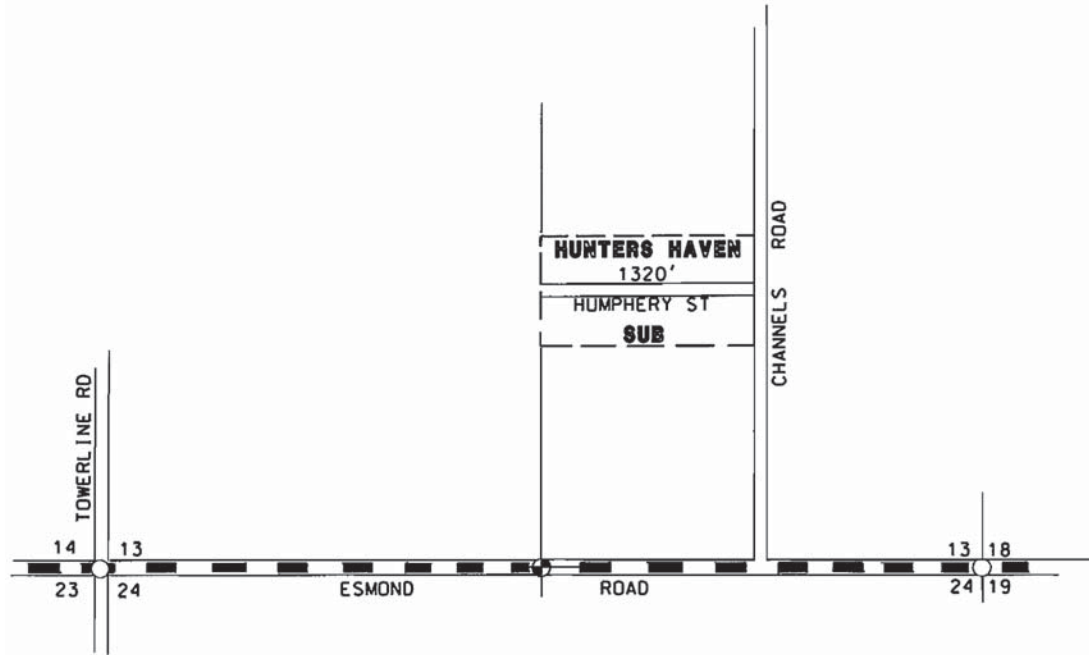
LEGEND

COUNTY LINE	---
CORPORATE LIMITS	----
STATE TRUNKLINE	=====
COUNTY PRIMARY	-----
COUNTY LOCAL	-----
ADJACENT COUNTY	=====
CITY OR VILLAGE STREET	-----

LOCAL ROAD SYSTEM
 TOTAL FEET 1,884 EQUALS 0.36 MILES
 MILEAGES SHALL BE TO THE NEAREST ONE HUNDREDTH OF A MILE



TOWNSHIP PLAINFIELD
 SECTION 12 T 23N R 5E
 COUNTY IOSCO



LEGEND

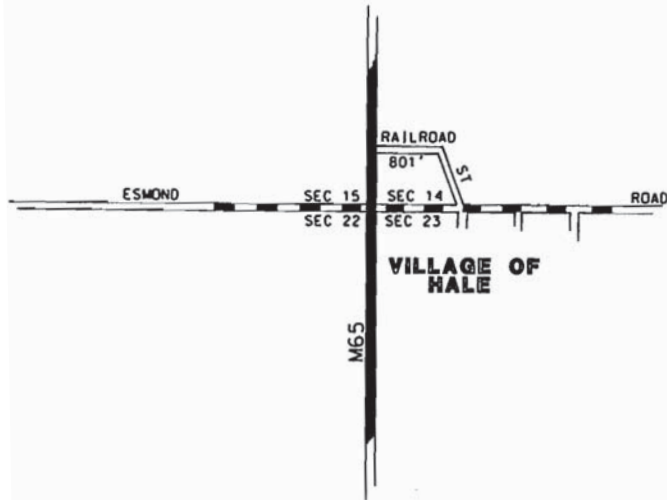
- COUNTY LINE
- CORPORATE LIMITS
- STATE TRUNKLINE
- COUNTY PRIMARY
- COUNTY LOCAL
- ADJACENT COUNTY
- CITY OR VILLAGE STREET

LOCAL ROAD SYSTEM
 TOTAL FEET 1320 EQUALS 0.25 MILES
 MILEAGES SHALL BE TO THE NEAREST ONE HUNDREDTH OF A MILE.



SCALE 0 600 1200 FEET
 One inch equal 600 feet

TOWNSHIP PLAINFIELD
 SECTION 13 T 23N R 5E
 COUNTY OSCO



LEGEND

COUNTY LINE _____

CORPORATE LIMITS _____

STATE TRUNKLINE _____

COUNTY PRIMARY _____

COUNTY LOCAL _____

ADJACENT COUNTY _____

CITY OR VILLAGE STREET _____

TOTAL FEET 801 EQUALS 0.15 MILES

I HEREBY CERTIFY THAT THE ROADS SHOWN HEREON BY SYMBOL OR IN GREEN AS LOCAL ROADS ARE IN USE AND ARE UNDER THE JURISDICTION OF THE COUNTY ROAD COMMISSION

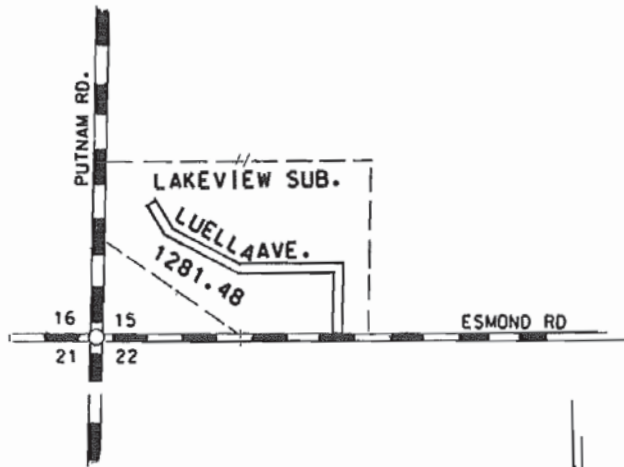
CHARMAN _____ DATE _____

SCALE 0 600 1200 FEET
One inch equal 600 feet

TOWNSHIP PLAINFIELD

SECTION 14 23N SE

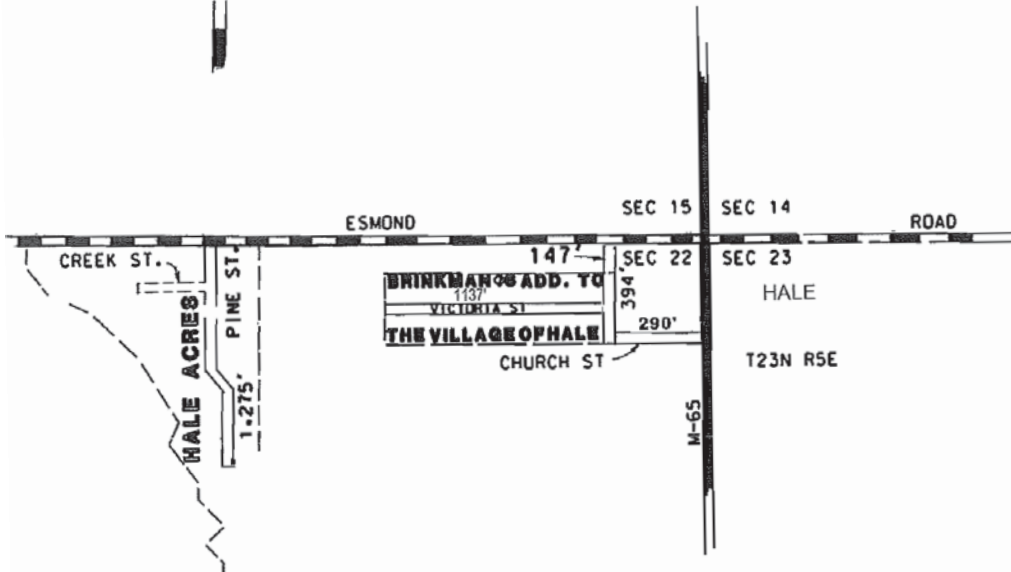
COUNTY IOSCO



- LEGEND
- COUNTY LINE
 - CORPORATE LIMITS
 - STATE TRUNKLINE
 - COUNTY PRIMARY
 - COUNTY LOCAL
 - ADJACENT COUNTY
 - CITY OR VILLAGE STREET

TOTAL FEET **4,524** EQUALS **0.86** MILES

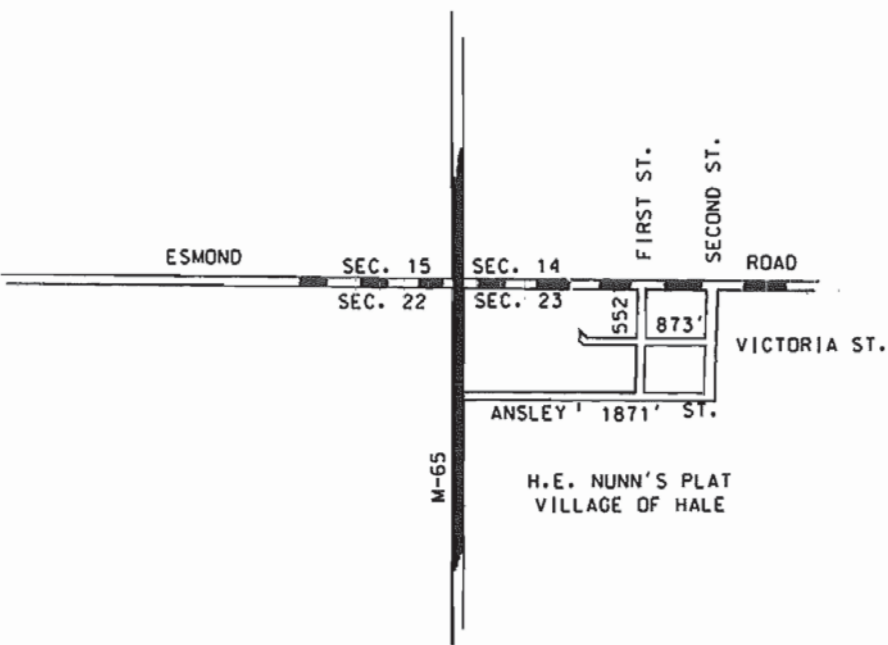
I HEREBY CERTIFY THAT THE ROADS SHOWN HEREON BY SYMBOL OR IN GREEN AS LOCAL ROADS ARE IN USE AND ARE UNDER THE JURISDICTION OF THE COUNTY ROAD COMMISSION



SCALE 0 600 1100 FEET

One Inch equals 600 feet

TOWNSHIP PLAINFIELD
 SECTION 15-22, 23N, 5E
 COUNTY IOSCO



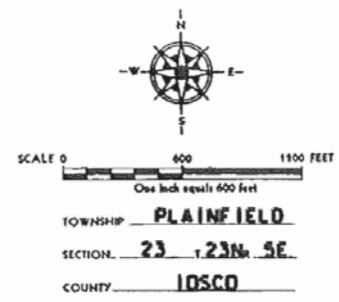
LEGEND

- COUNTY LINE
- CORPORATE LIMITS
- STATE TRUNKLINE
- COUNTY PRIMARY
- COUNTY LOCAL
- ADJACENT COUNTY
- CITY OR VILLAGE
- STREET

TOTAL FEET **3296** EQUALS **0.62** MILES

I HEREBY CERTIFY THAT THE ROADS SHOWN HEREON BY SYMBOL OR IN GREEN AS LOCAL ROADS ARE IN USE AND ARE UNDER THE JURISDICTION OF THE COUNTY ROAD COMMISSION.

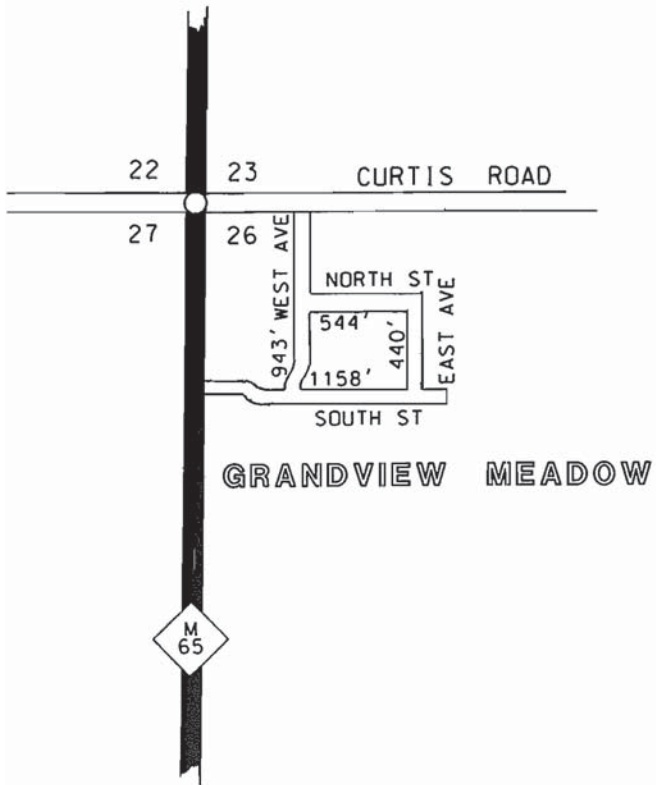
CHAIRMAN DATE



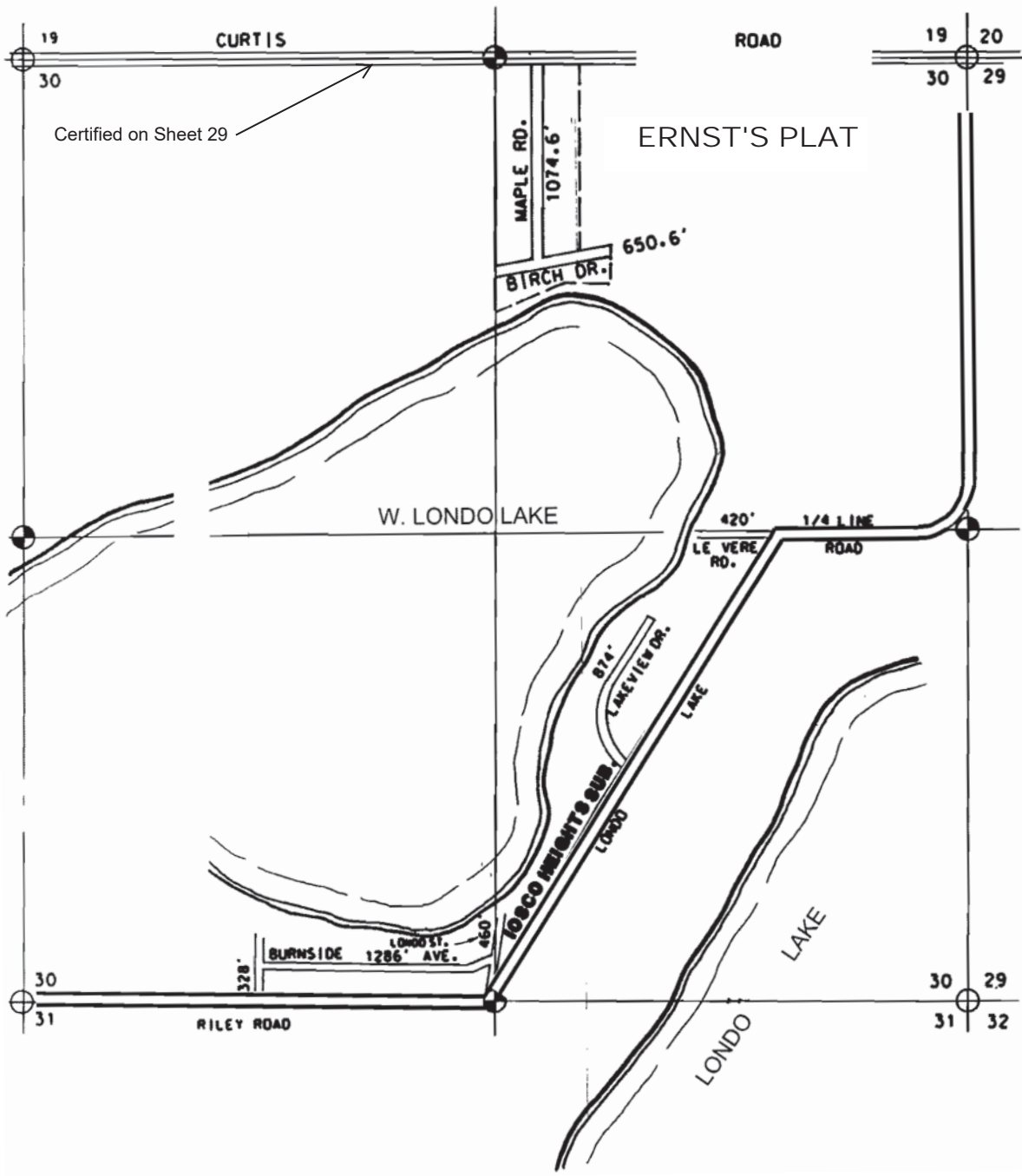
LEGEND

COUNTY LINE	----
CORPORATE LIMITS	----
STATE TRUNKLINE	=====
COUNTY PRIMARY	-----
COUNTY LOCAL	-----
ADJACENT COUNTY	
CITY OR VILLAGE	-----
STREET	-----

LOCAL ROAD SYSTEM
 TOTAL FEET 3085 EQUALS 0.58 MILES
 MILEAGES SHALL BE TO THE NEAREST ONE HUNDREDTH OF A MILE.



TOWNSHIP PLAINFIELD
 SECTION 26 T. 23N R. 5E
 COUNTY IOSCO



Certified on Sheet 29

ERNST'S PLAT

LEGEND

- COUNTY LINE
- CORPORATE LIMITS
- STATE TRUNKLINE
- COUNTY PRIMARY
- COUNTY LOCAL
- ADJACENT COUNTY
- CITY OR VILLAGE STREET

TOTAL FEET 5093.2 EQUALS 0.96 MILES

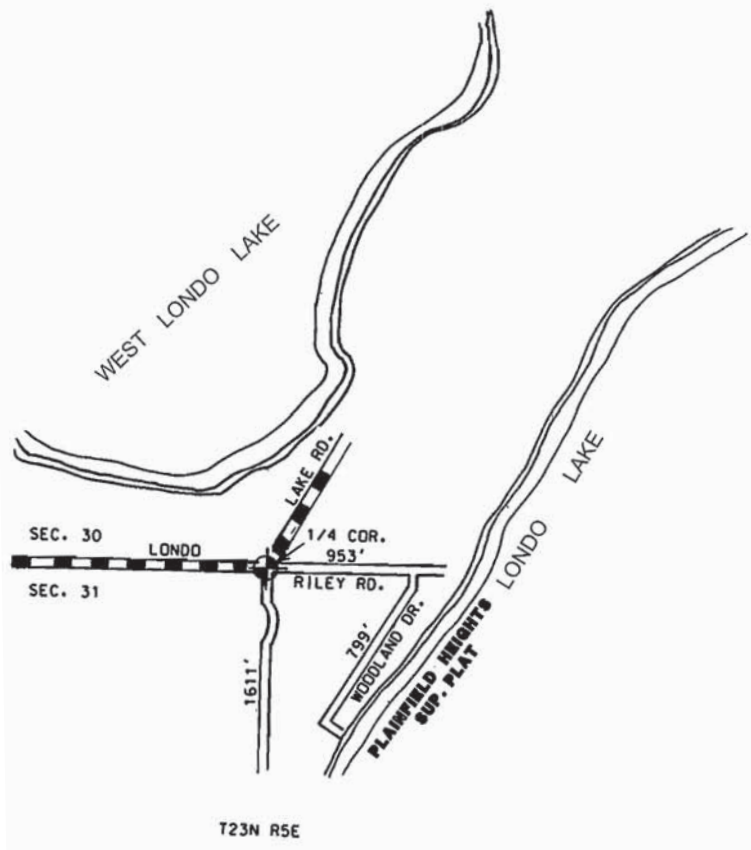
I HEREBY CERTIFY THAT THE ROADS SHOWN HEREON BY SYMBOL OR IN GREEN AS LOCAL ROADS ARE IN USE AND ARE UNDER THE JURISDICTION OF THE COUNTY ROAD COMMISSION

CHAIRMAN _____ DATE _____

SCALE 0 600 1100 FEET
One inch equals 600 feet

TOWNSHIP PLAINFIELD
SECTION 30 T. 23N R. 5E
COUNTY IOSCO

NAME	FEET	MILES
MAPLE ROAD	1074.6	0.204
BIRCH DRIVE	650.6	0.123
LEVERE ROAD	420.0'	0.080
LAKEVIEW DRIVE	874.0	0.166
LONDO STREET	460.0	0.087
BURNSIDE AVENUE	1286.0	0.244
STREET	328.0	0.062
TOTAL	5093.2	0.966



LEGEND

COUNTY LINE _____

CORPORATE LIMITS _____

STATE TRUNKLINE _____

COUNTY PRIMARY _____

COUNTY LOCAL _____

ADJACENT COUNTY _____

CITY OR VILLAGE _____

STREET _____

TOTAL FEET. 3363 EQUALS 0.64 MILES

I, HEREBY CERTIFY THAT THE ROADS SHOWN
HEREON BY SYMBOL OR IN GREEN AS LOCAL
ROADS ARE IN USE AND ARE UNDER THE JURIS-
DICTION OF THE COUNTY ROAD COMMISSION.

CHAIRMAN DATE








SCALE 0 600 1200 FEET
One inch equals 600 feet

TOWNSHIP PLAINFIELD

SECTION 31 T. 23N R. 5E

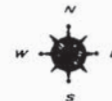
COUNTY IOSCO

LEGEND

- COUNTY LINE 
- CORPORATE LIMITS 
- STATE TRUNKLINE 
- COUNTY PRIMARY 
- COUNTY LOCAL 
- AJACENT COUNTY 
- CITY OR VILLAGE STREET 

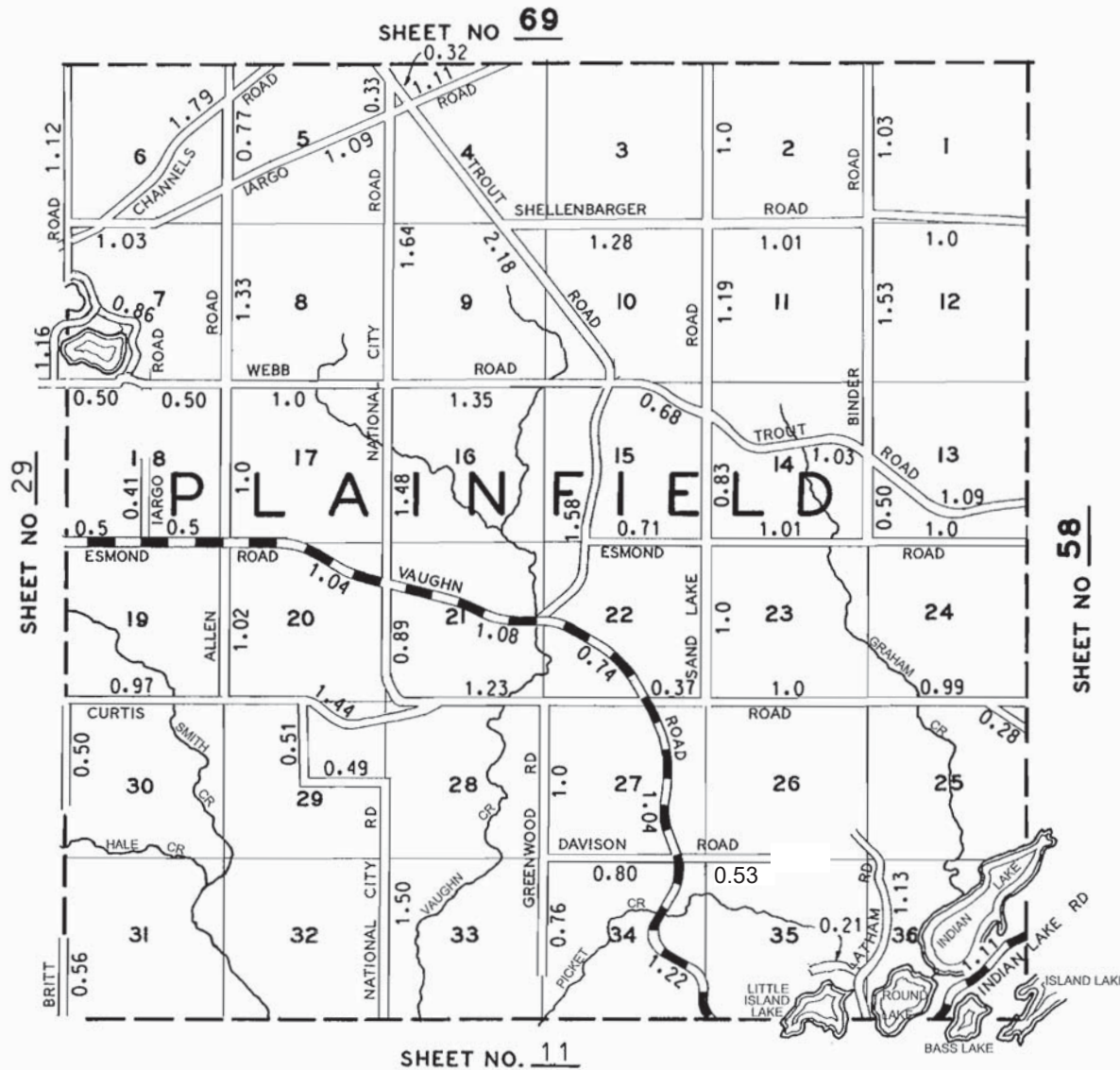
PRIMARY ROAD SYSTEM IS 7.23 MILES
 LOCAL ROAD SYSTEM IS 54.29 MILES

I HEREBY CERTIFY THAT THE ROADS SHOWN HEREON BY SYMBOL OR IN RED AS PRIMARY ROADS AND THOSE SHOWN HEREON BY SYMBOL OR IN GREEN AS LOCAL ROADS ARE IN USE AND ARE UNDER THE JURISDICTION OF THE COUNTY ROAD COMMISSION



SCALE 0  1 MILE
 One Inch Equals 3000 Ft

PLAINFIELD TWP 7
 T 23 N R 6 E



SHEET NO 29

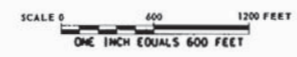
SHEET NO 58

LEGEND

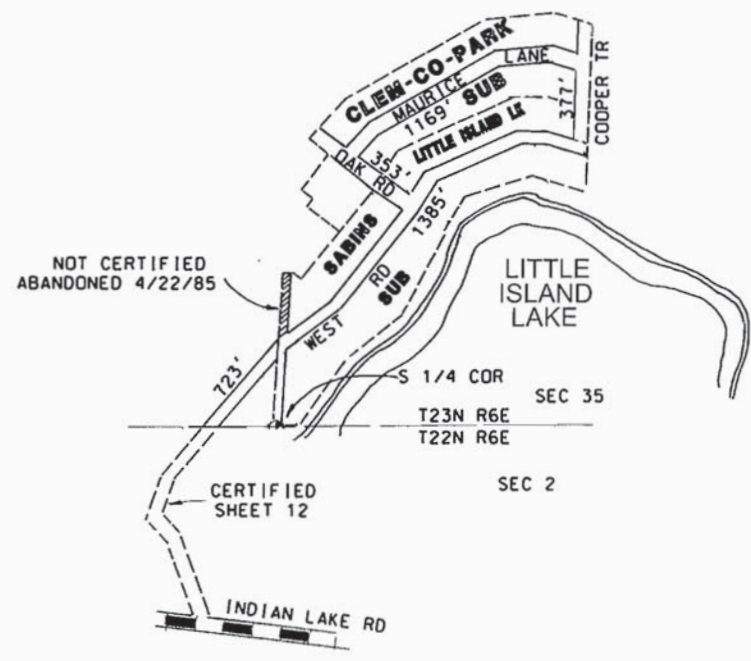
COUNTY LINE	---
CORPORATE LIMITS	----
STATE TRUNKLINE	=====
COUNTY PRIMARY	-----
COUNTY LOCAL	-----
ADJACENT COUNTY	=====
CITY OR VILLAGE STREET	-----

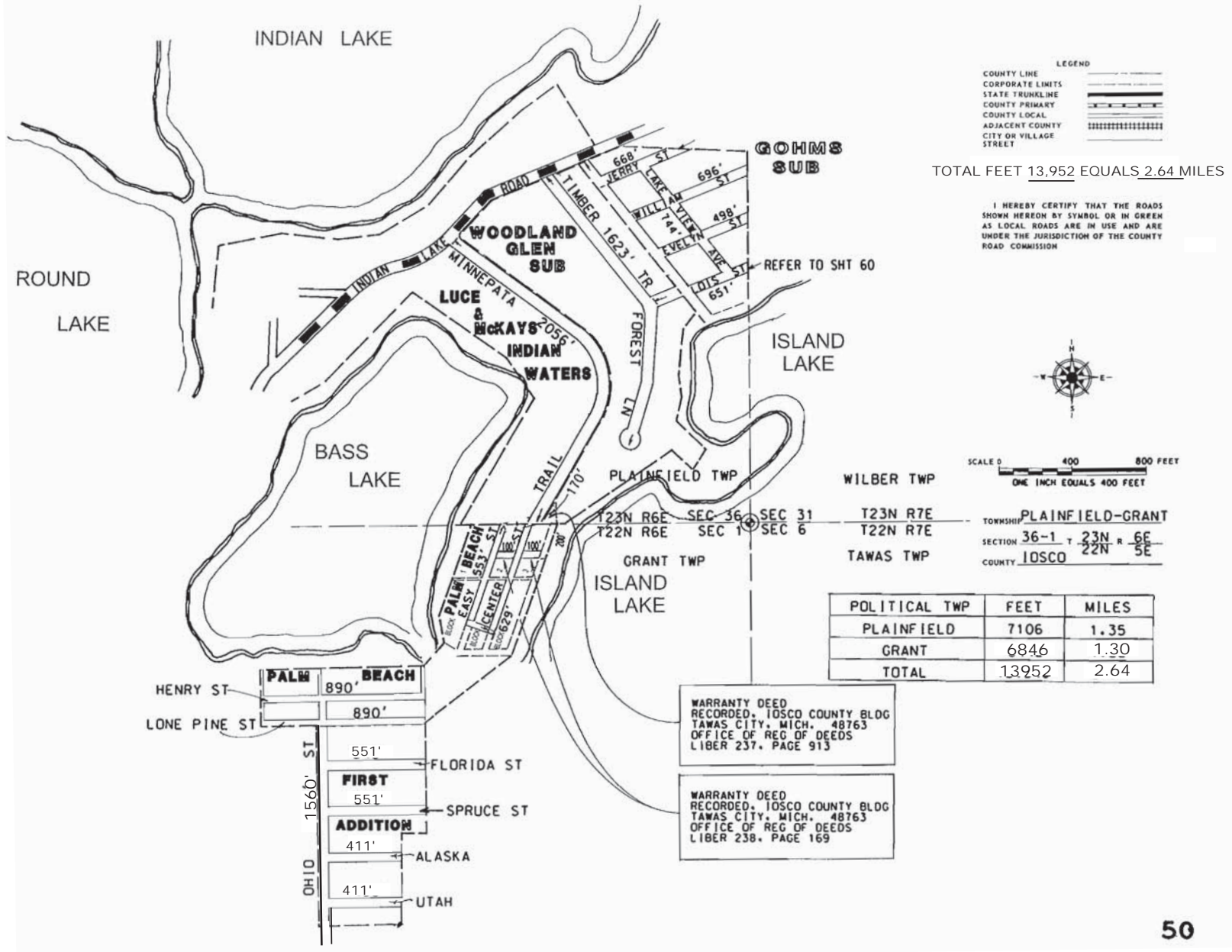
TOTAL FEET 4007 EQUAL 0.76 MILES

I HEREBY CERTIFY THAT THE ROADS SHOWN HEREON BY SYMBOL OR IN GREEN AS LOCAL ROADS ARE IN USE AND ARE UNDER THE JURISDICTION OF THE COUNTY ROAD COMMISSION

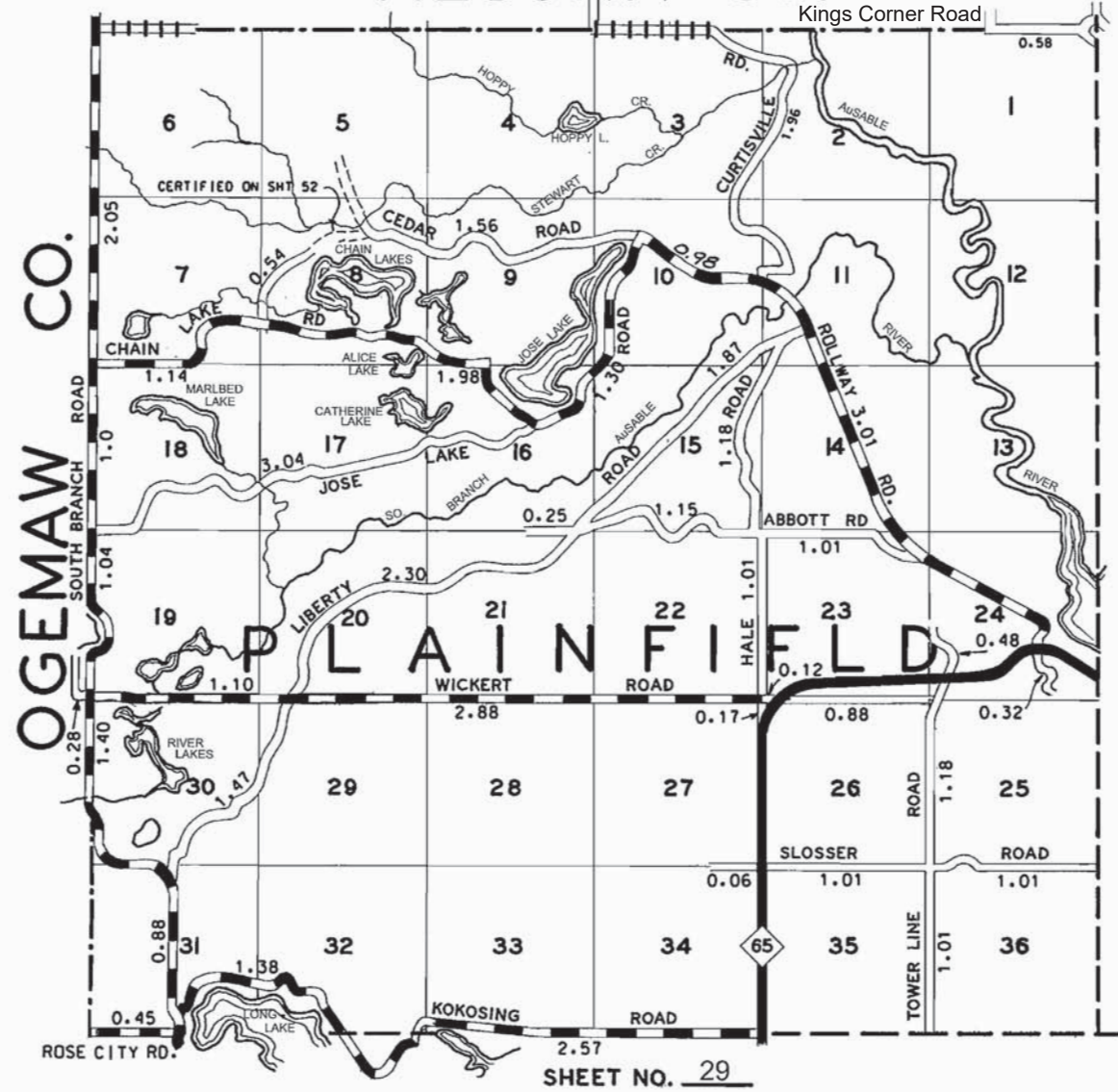


TOWNSHIP PLAINFIELD
 SECTION 35 T 23N R 6E
 COUNTY IOSCO





ALCONA CO.



LEGEND

- COUNTY LINE
- CORPORATE LIMITS
- STATE TRUNKLINE
- COUNTY PRIMARY
- COUNTY LOCAL
- ADJACENT COUNTY
- CITY OR VILLAGE STREET

PRIMARY ROAD SYSTEM IS 23.28 MILES
 LOCAL ROAD SYSTEM IS 23.74 MILES

I HEREBY CERTIFY THAT THE ROADS SHOWN HEREON BY SYMBOL OR IN RED AS PRIMARY ROADS AND THOSE SHOWN HEREON BY SYMBOL OR IN GREEN AS LOCAL ROADS ARE IN USE AND ARE UNDER THE JURISDICTION OF THE COUNTY ROAD COMMISSION

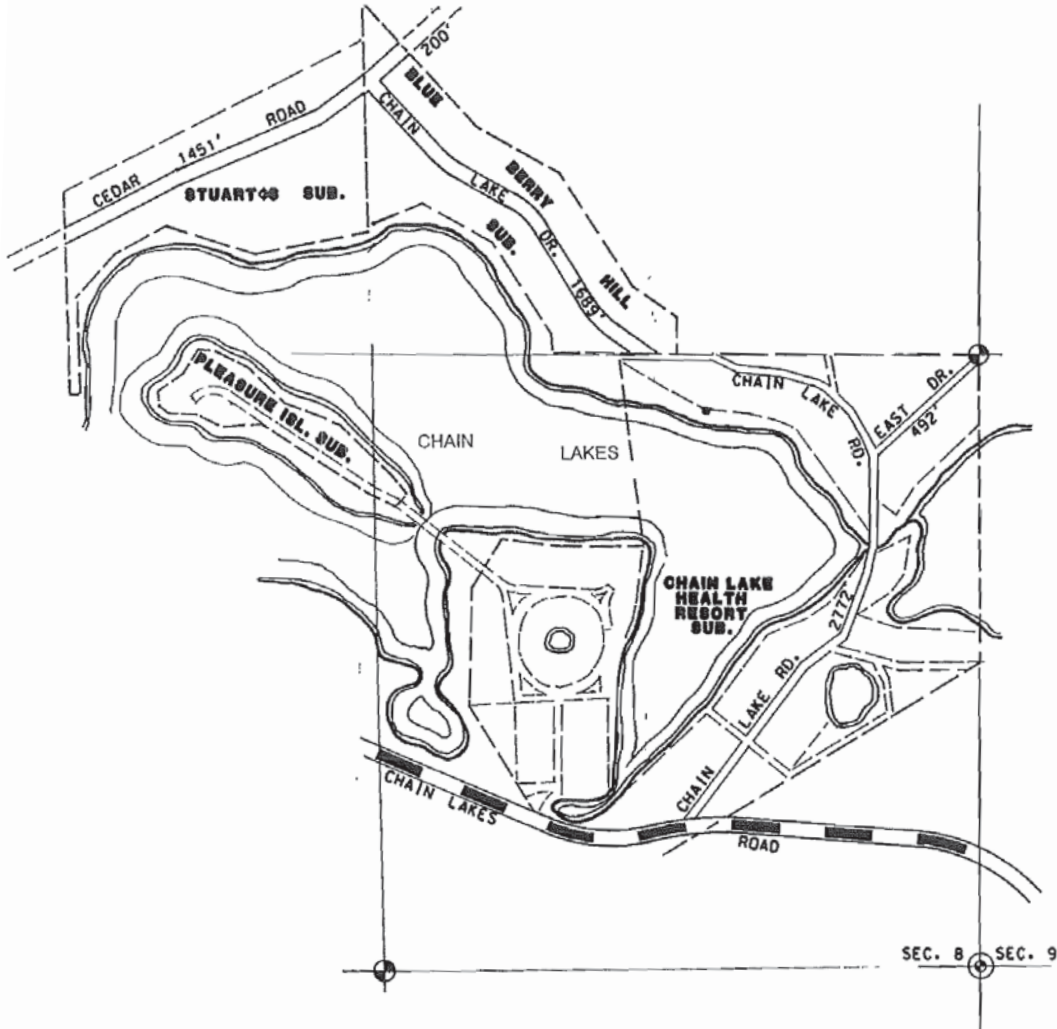


SCALE 0 1 MILE
 One Inch Equals 3000 Ft

PLAINFIELD TWP. 7
 T. 24 N. R. 5 E.

SHEET NO. 69

SHEET NO. 29



- LEGEND
- COUNTY LINE
 - CORPORATE LIMITS
 - STATE TRUNKLINE
 - COUNTY PRIMARY
 - COUNTY LOCAL
 - ADJACENT COUNTY
 - CITY OR VILLAGE
 - STREET

TOTAL FEET **6604** EQUALS **1.25** MILES

I HEREBY CERTIFY THAT THE ROADS SHOWN HEREON BY SYMBOL OR IN GREEN AS LOCAL ROADS ARE IN USE AND ARE UNDER THE JURISDICTION OF THE COUNTY ROAD COMMISSION

CHAIRMAN _____ DATE _____



SCALE 0 400 1200 FEET
One inch equals 400 feet

TOWNSHIP PLAINFIELD
SECTION 8 T 24N R 5E
COUNTY IOSCO

SEC. 8 SEC. 9

LEGEND

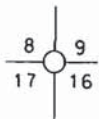
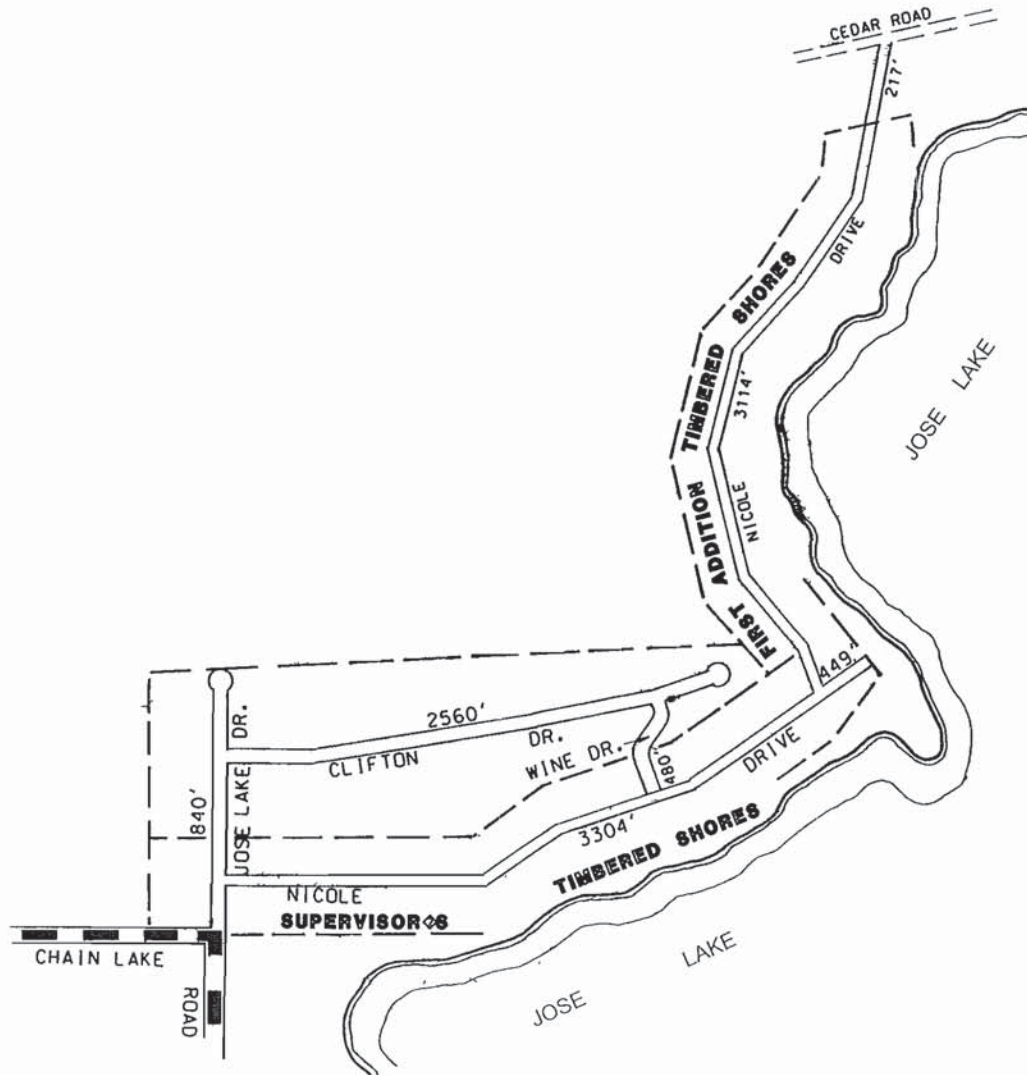
COUNTY LINE	-----
CORPORATE LIMITS	-----
STATE TRUNKLINE	=====
COUNTY PRIMARY	-----
COUNTY LOCAL	-----
ADJACENT COUNTY	=====
CITY OR VILLAGE	=====
STREET	-----

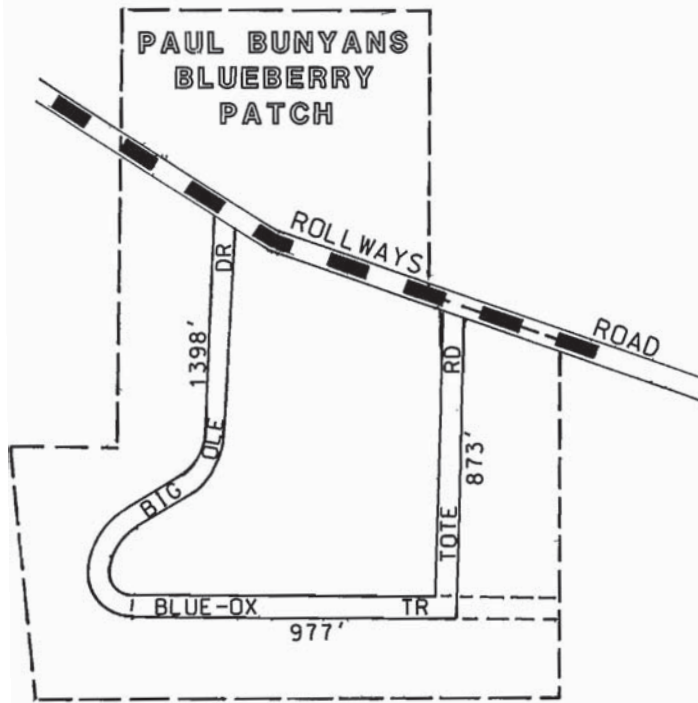
LOCAL ROAD SYSTEM |
 TOTAL FEET 10964 EQUALS 2.08 MILES
 MILEAGES SHALL BE TO THE NEAREST ONE HUNDREDTH OF A MILE.



SCALE 0 400 1200 FEET
 One inch equals 400 feet

TOWNSHIP PLAINFIELD
 SECTION 9 T. 24N. R. 5E
 COUNTY IOSCO





LEGEND

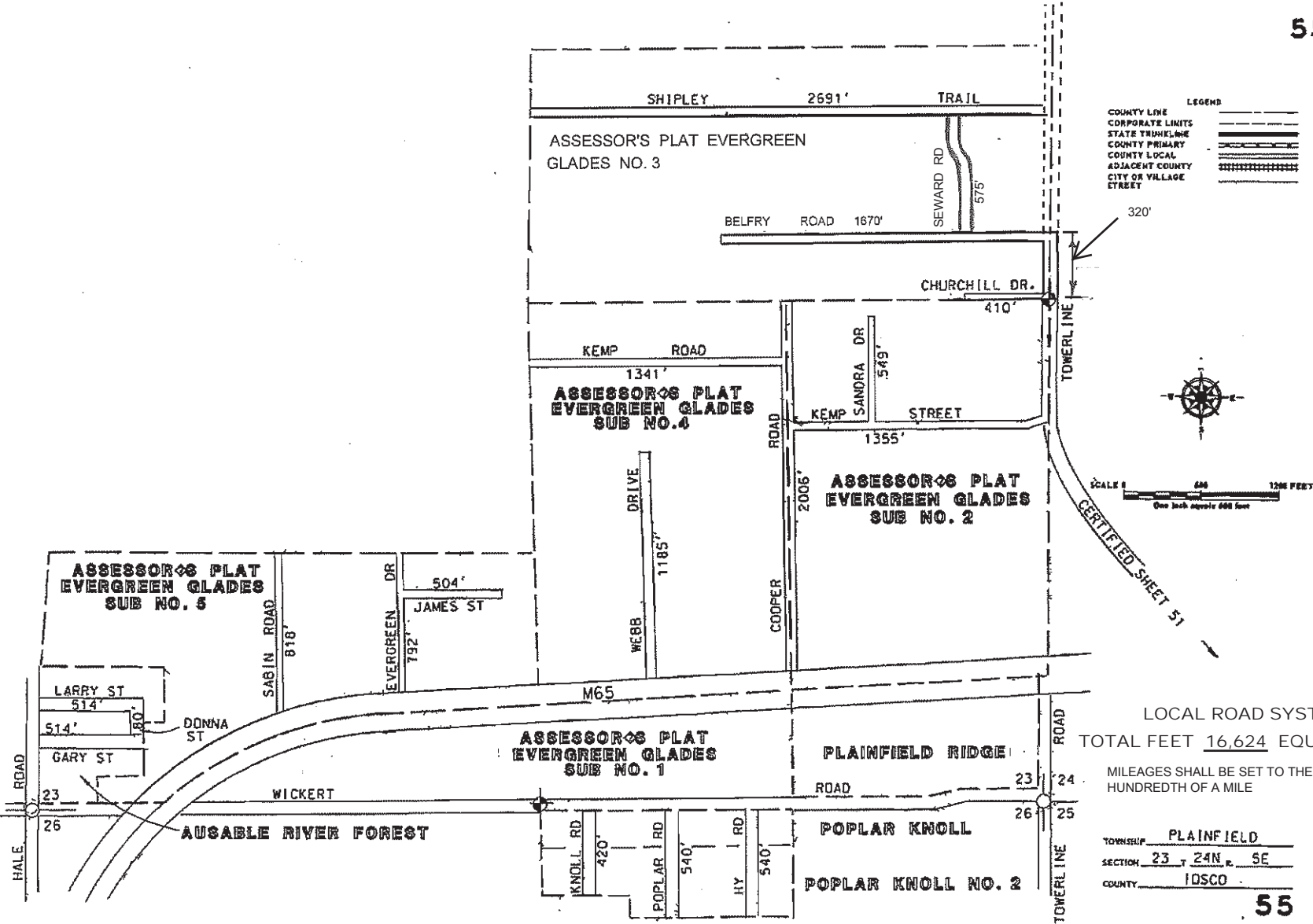
- COUNTY LINE
- CORPORATE LIMITS
- STATE TRUNKLINE
- COUNTY PRIMARY
- COUNTY LOCAL
- ADJACENT COUNTY
- CITY OR VILLAGE STREET

LOCAL ROAD SYSTEM
 TOTAL FEET 3248 EQUALS 0.62 MILES
 MILEAGES SHALL BE TO THE NEAREST ONE HUNDREDTH OF A MILE.



SCALE 300 600 FEET
 ONE INCH EQUALS 300 FEET

TOWNSHIP PLAINFIELD
 SECTION 10 T 24N R. 5E
 COUNTY IOSCO



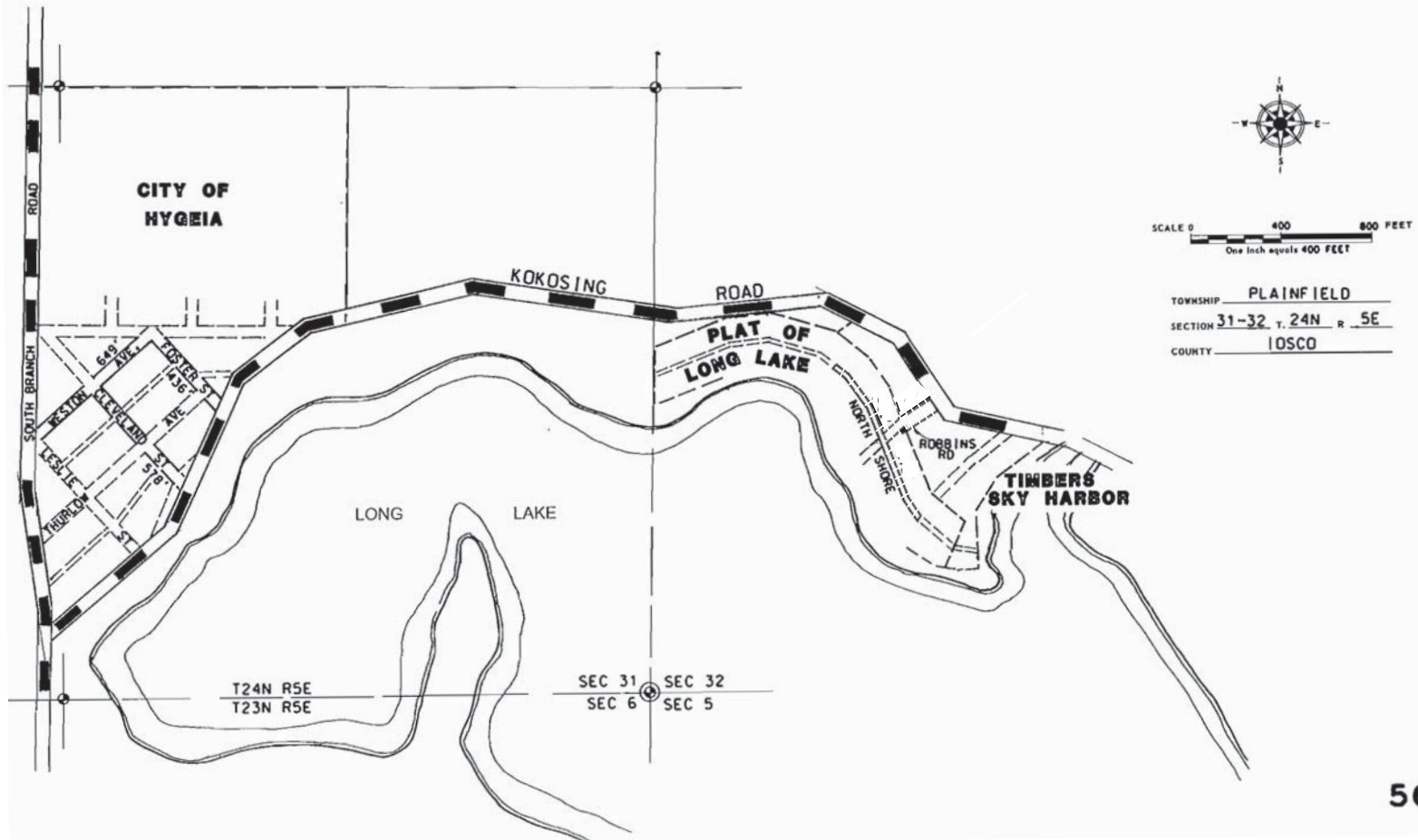
STREET	FEET	MILES
WESTON AVE.	649'	0.123
FOSTER ST	436'	0.083
CLEVELAND ST	578'	0.109
ROBBINS RD	0'	0.000
NORTH SHORE	0'	0.000
	<u>1663'</u>	<u>0.315</u>

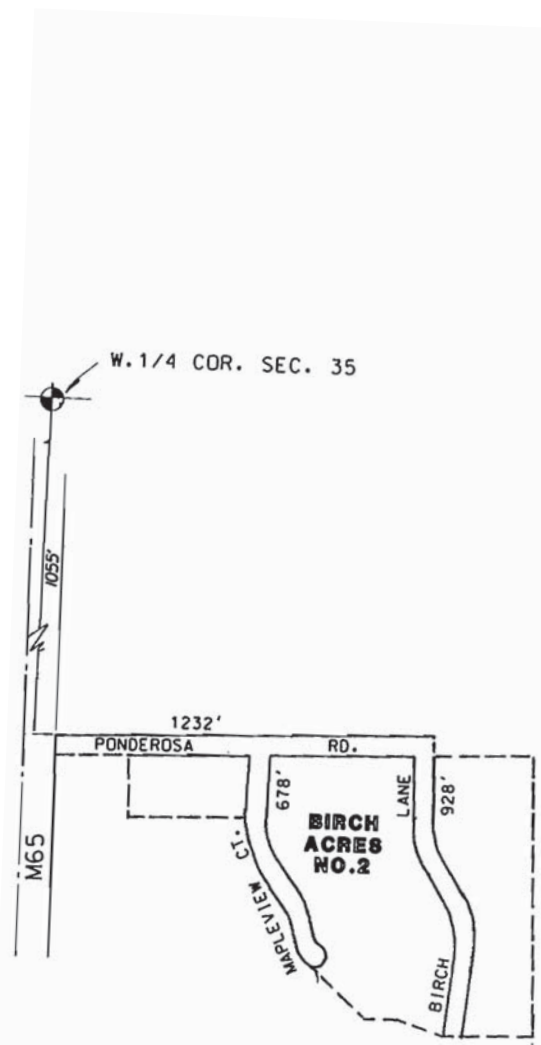
LEGEND

COUNTY LINE	---
CORPORATE LIMITS	----
STATE TRUNKLINE	=====
COUNTY PRIMARY	-----
COUNTY LOCAL	-----
ADJACENT COUNTY	
CITY OR VILLAGE	-----
STREET	-----

LOCAL ROAD SYSTEM
 TOTAL FEET 1663 EQUALS 0.32 MILES

I HEREBY CERTIFY THAT THE ROADS SHOWN HEREON BY SYMBOL OR IN GREEN AS LOCAL ROADS ARE IN USE AND ARE UNDER THE JURISDICTION OF THE COUNTY ROAD COMMISSION.



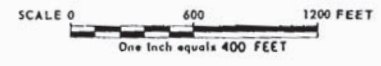


LEGEND

COUNTY LINE	---
CORPORATE LIMITS	----
STATE TRUNKLINE	=====
COUNTY PRIMARY	-----
COUNTY LOCAL	-----
ADJACENT COUNTY	
CITY OR VILLAGE STREET	-----

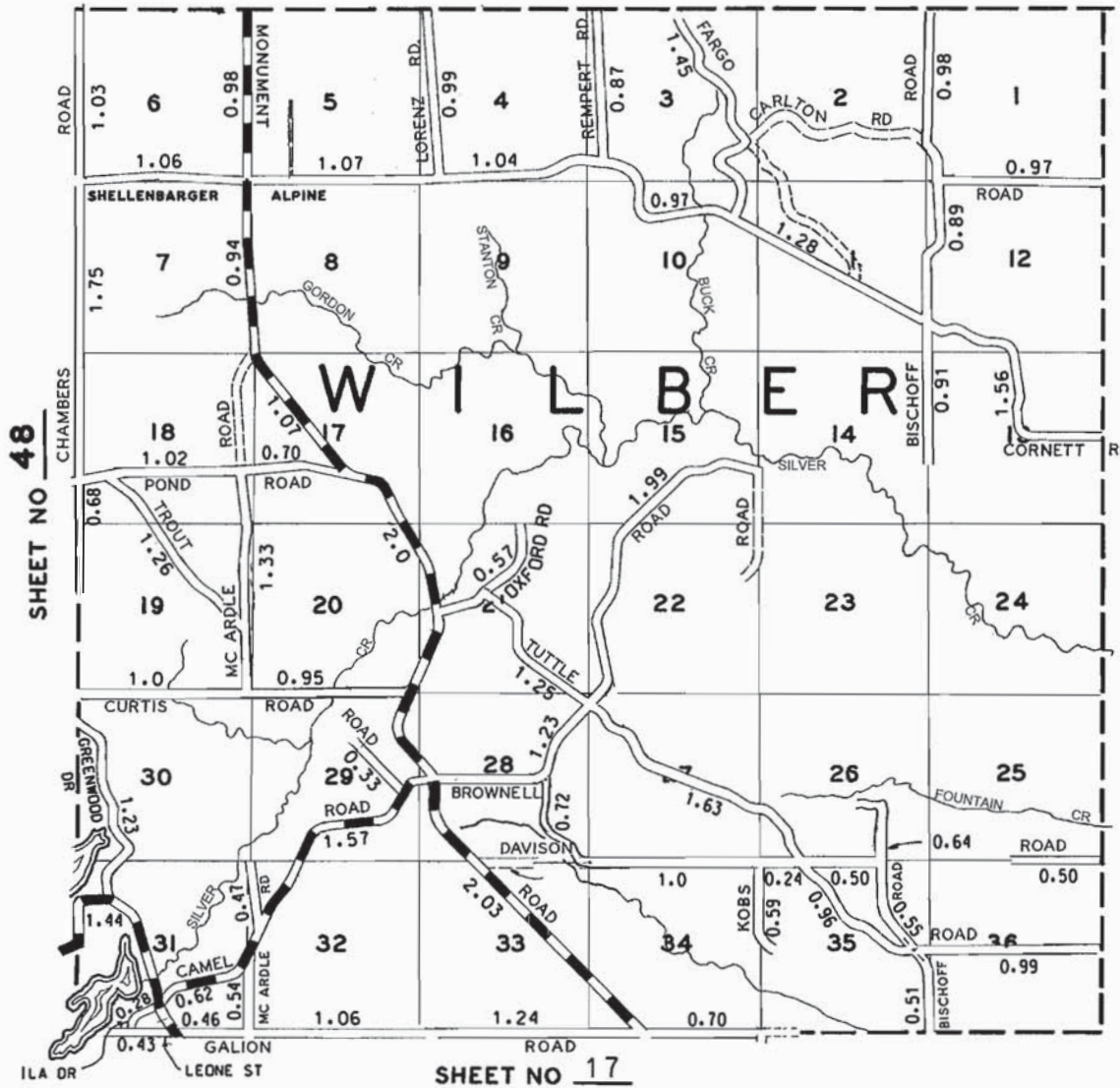
TOTAL FEET **2838** EQUALS **0.54** MILES

I HEREBY CERTIFY THAT THE ROADS SHOWN HEREON BY SYMBOL OR IN GREEN AS LOCAL ROADS ARE IN USE AND ARE UNDER THE JURISDICTION OF THE COUNTY ROAD COMMISSION.



TOWNSHIP PLAINFIELD
SECTION 35 T 24N R. 5E
COUNTY IOSCO

SHEET NO 73



LEGEND

- COUNTY LINE
- CORPORATE LIMITS
- STATE TRUNKLINE
- COUNTY PRIMARY
- COUNTY LOCAL
- AJACENT COUNTY
- CITY OR VILLAGE STREET

PRIMARY ROAD SYSTEM IS 10.65 MILES

LOCAL ROAD SYSTEM IS 44.37 MILES

I HEREBY CERTIFY THAT THE ROADS SHOWN HEREON BY SYMBOL OR IN RED AS PRIMARY ROADS AND THOSE SHOWN HEREON BY SYMBOL OR IN GREEN AS LOCAL ROADS ARE IN USE AND ARE UNDER THE JURISDICTION OF THE COUNTY ROAD COMMISSION



SCALE 0 1 MILE
One Inch Equals 3000 Ft

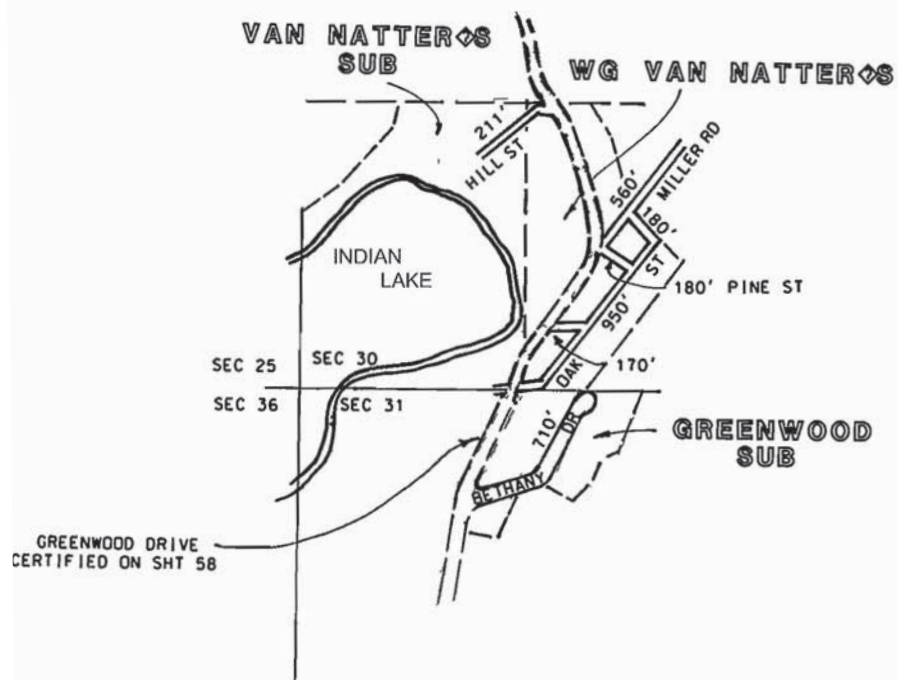
WILBER TWP II
T 23N R 7E

LEGEND

COUNTY LINE	---
CORPORATE LIMITS	- - - - -
STATE TRUNKLINE	=====
COUNTY PRIMARY	=====
COUNTY LOCAL	=====
ADJACENT COUNTY	=====
CITY OR VILLAGE STREET	

TOTAL FEET 2961 EQUALS 0.56 MILES

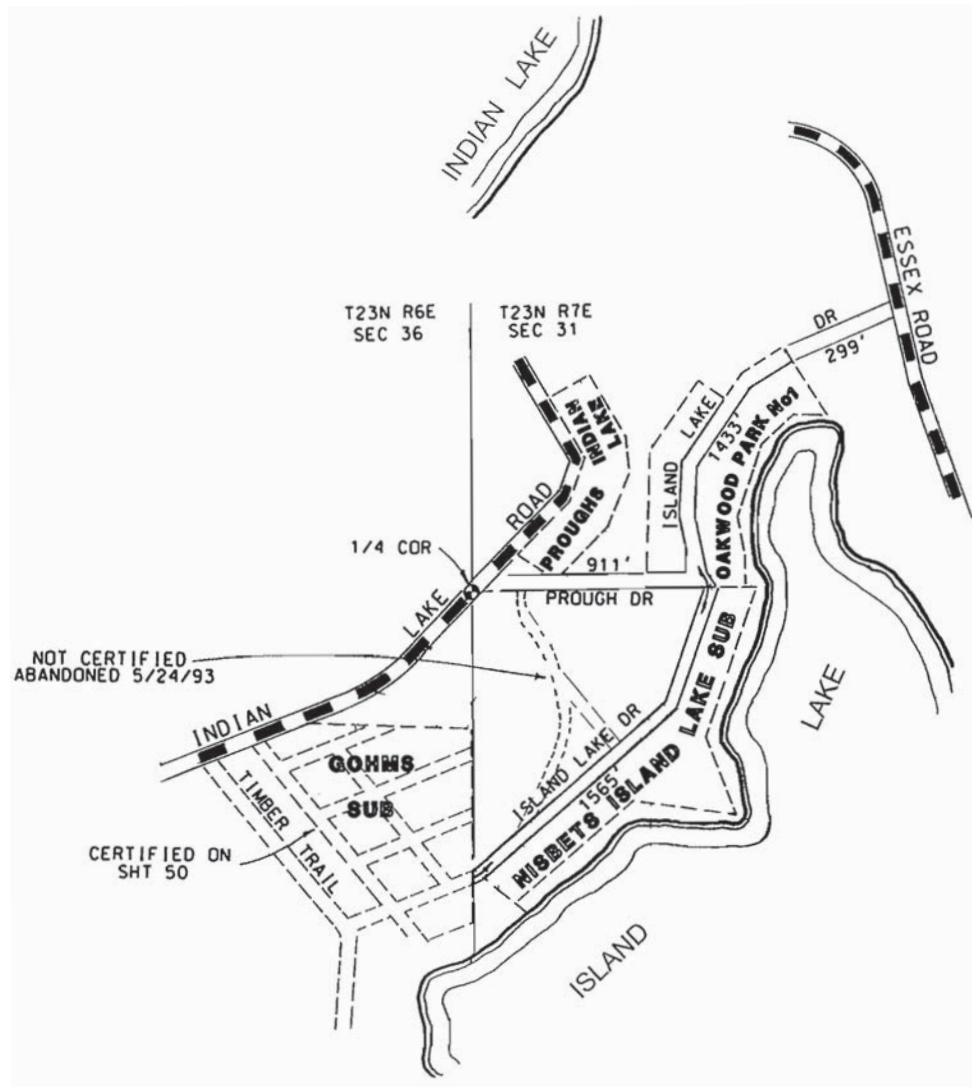
I HEREBY CERTIFY THAT THE ROADS SHOWN HEREON BY SYMBOL OR IN GREEN AS LOCAL ROADS ARE IN USE AND ARE UNDER THE JURISDICTION OF THE COUNTY ROAD COMMISSION



TOWNSHIP WILBER

SECTION 30 T. 23N R. 7E

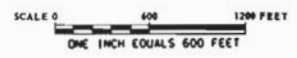
COUNTY IOSCO



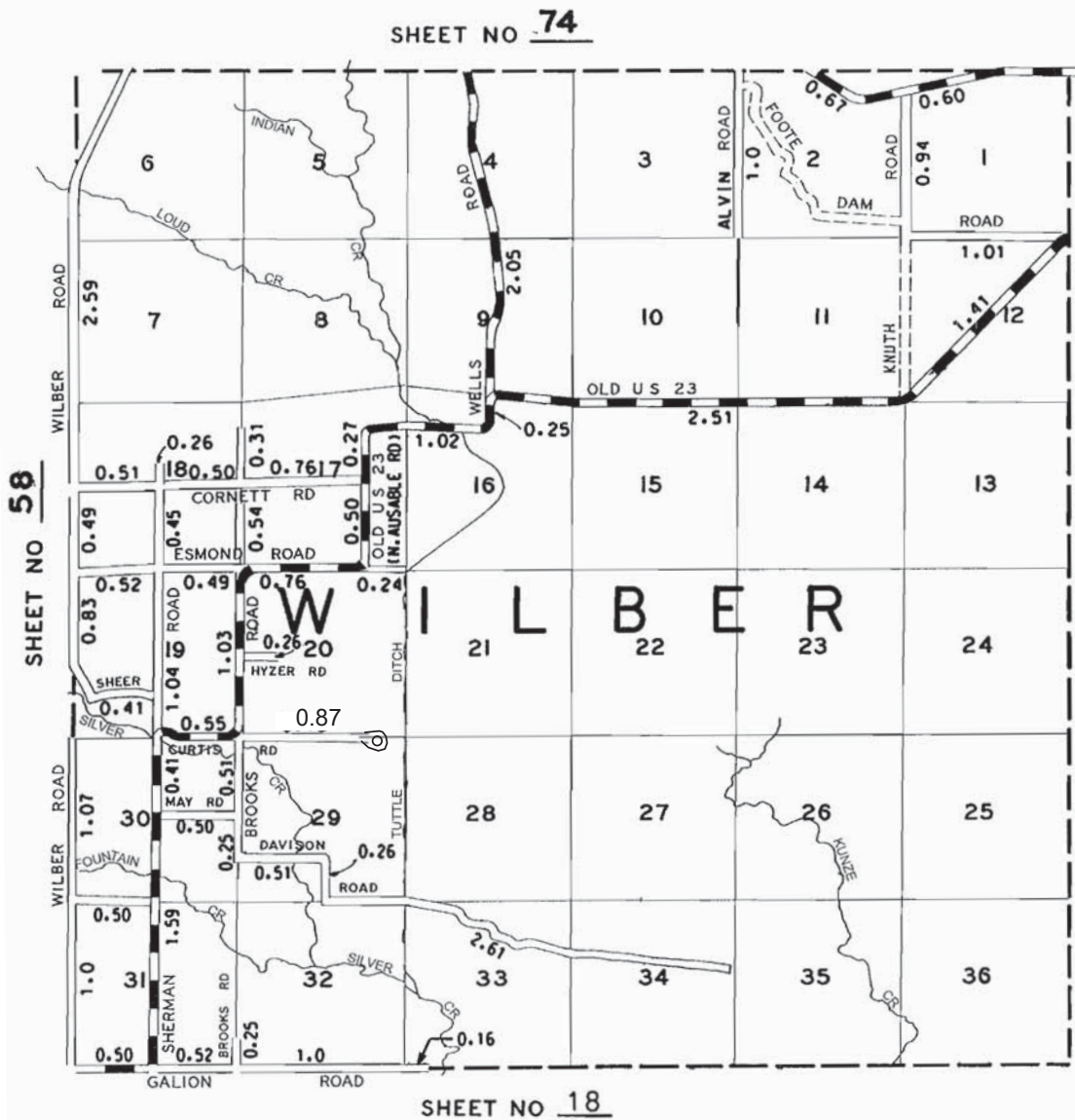
LEGEND

COUNTY LINE	---
CORPORATE LIMITS	----
STATE TRUNKLINE	=====
COUNTY PRIMARY	-----
COUNTY LOCAL	-----
ADJACENT COUNTY	=====
CITY OR VILLAGE STREET	-----

LOCAL ROAD SYSTEM
 TOTAL FEET **4208** EQUALS **0.80** MILES
 MILEAGES SHALL BE TO THE NEAREST ONE HUNDREDTH OF A MILE



TOWNSHIP WILBER
 SECTION 31 T23N R 7E
 COUNTY IOSCO



LEGEND

61

- COUNTY LINE ---
- CORPORATE LIMITS - - - - -
- STATE TRUNKLINE =====
- COUNTY PRIMARY - - - - -
- COUNTY LOCAL =====
- AJACENT COUNTY #####
- CITY OR VILLAGE STREET -----

PRIMARY ROAD SYSTEM IS 14.12 MILES
 LOCAL ROAD SYSTEM IS 23.16 MILES

I HEREBY CERTIFY THAT THE ROADS SHOWN HEREON BY SYMBOL OR IN RED AS PRIMARY ROADS AND THOSE SHOWN HEREON BY SYMBOL OR IN GREEN AS LOCAL ROADS ARE IN USE AND ARE UNDER THE JURISDICTION OF THE COUNTY ROAD COMMISSION

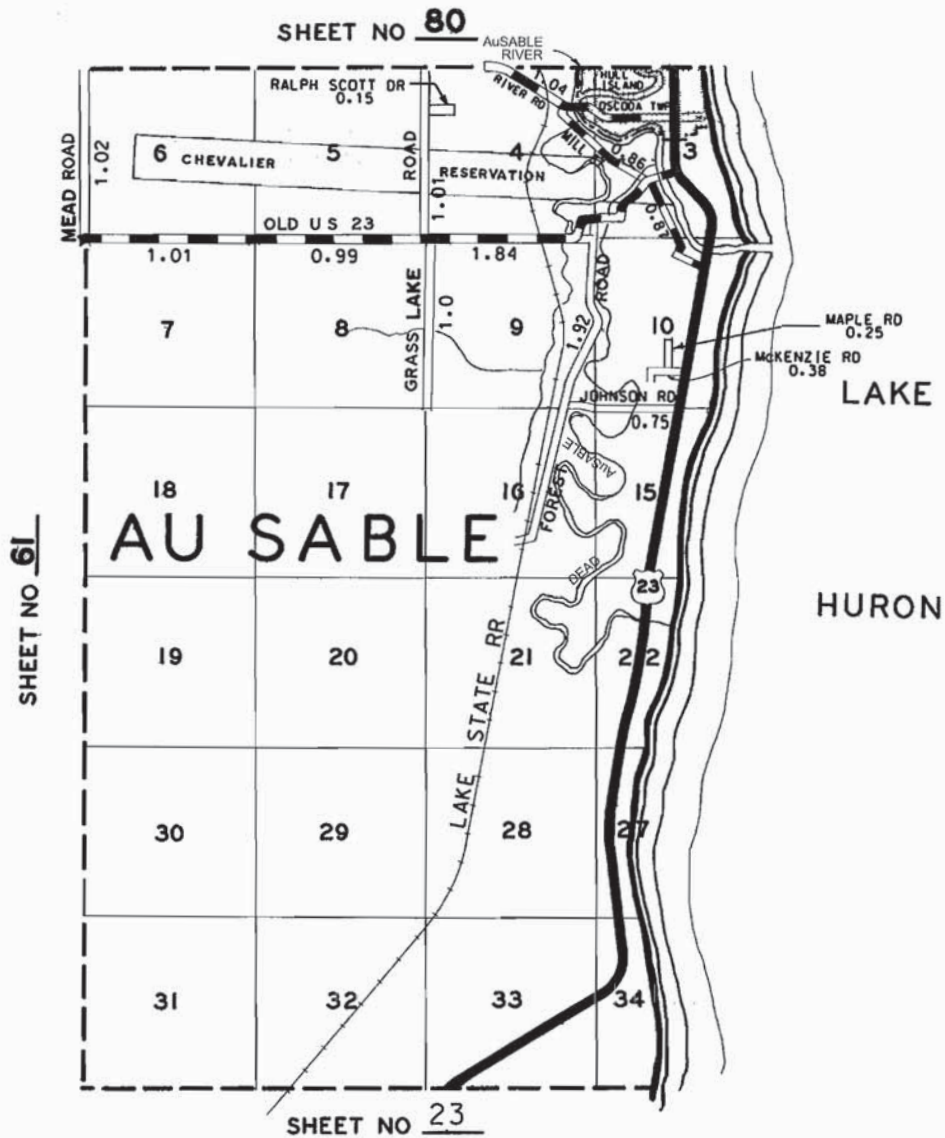
SHEET NO 62



SCALE 0 1 MILE
 One Inch Equals 3000 Ft

WILBER TWP II
 T 23N R 8 E

61



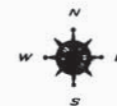
LEGEND

- COUNTY LINE
- CORPORATE LIMITS
- STATE TRUNKLINE
- COUNTY PRIMARY
- COUNTY LOCAL
- ADJACENT COUNTY
- CITY OR VILLAGE STREET

PRIMARY ROAD SYSTEM IS 6.61 MILES

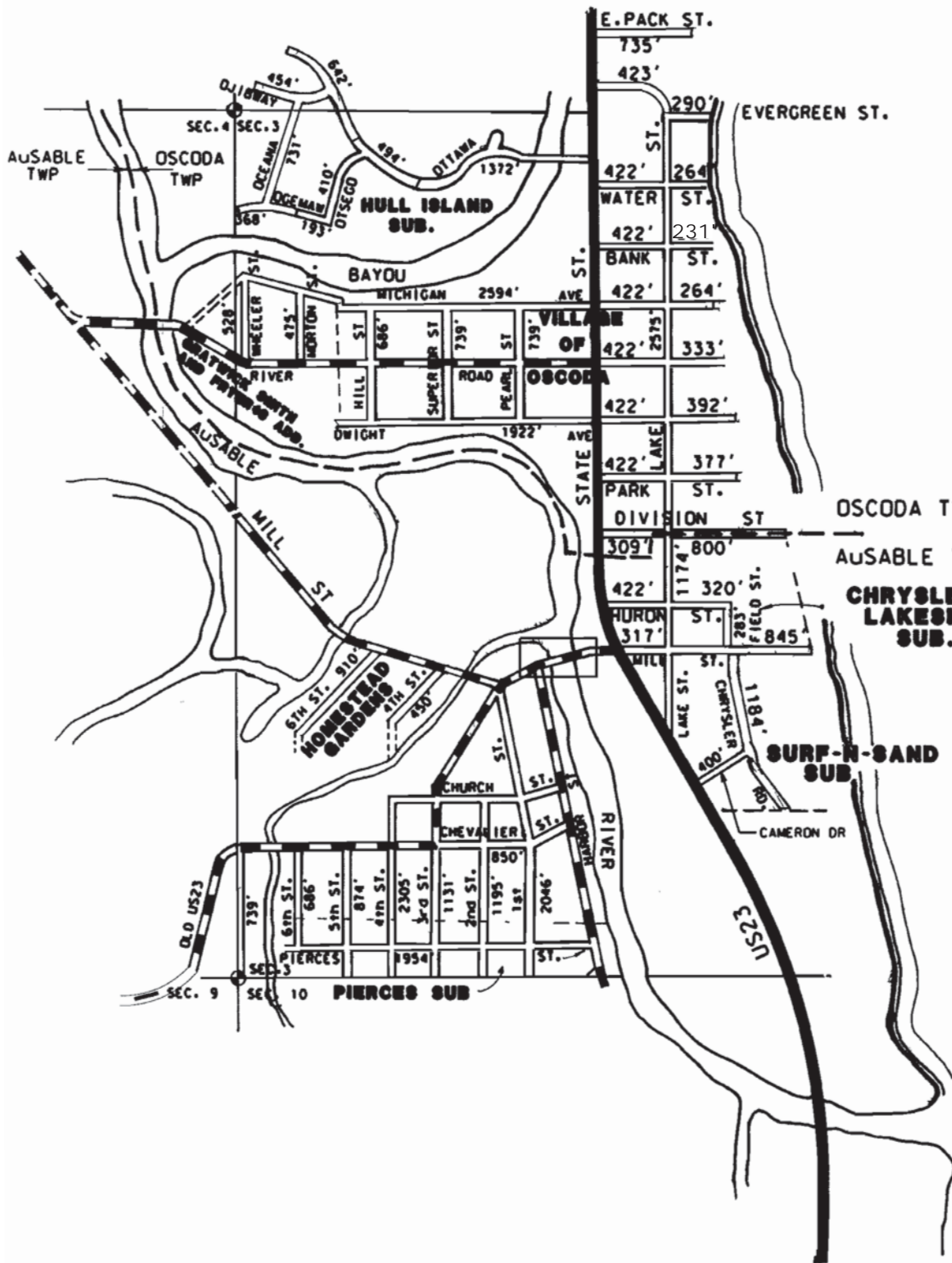
LOCAL ROAD SYSTEM IS 6.48 MILES

I HEREBY CERTIFY THAT THE ROADS SHOWN HEREON BY SYMBOL OR IN RED AS PRIMARY ROADS AND THOSE SHOWN HEREON BY SYMBOL OR IN GREEN AS LOCAL ROADS ARE IN USE AND ARE UNDER THE JURISDICTION OF THE COUNTY ROAD COMMISSION



SCALE 0 1 MILE
One Inch Equals 3000 Ft

AU SABLE TWP 2
T 23N R 9E



LEGEND

- COUNTY LINE
- CORPORATE LIMITS
- STATE TRUNKLINE
- COUNTY PRIMARY
- COUNTY LOCAL
- ADJACENT COUNTY
- CITY OR VILLAGE
- STREET

I HEREBY CERTIFY THAT THE ROADS SHOWN HEREON BY SYMBOL OR IN GREEN AS LOCAL ROADS ARE IN USE AND ARE UNDER THE JURISDICTION OF THE COUNTY ROAD COMMISSION

TOTAL FEET 39,957 EQUALS 7.57 MILES



SCALE 0 600 1200 FEET
One inch equals 600 feet

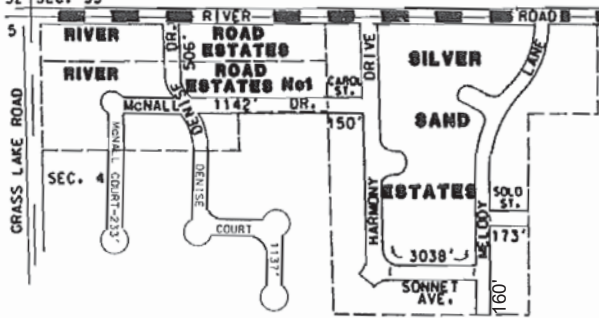
TOWNSHIP AUSABLE-OSCODA
SECTION 3 23N, 9E
COUNTY IOSCO

TOWNSHIP	FEET	MILES
OSCODA	<u>21072</u>	<u>3.99</u>
AUSABLE	<u>18885</u>	<u>3.58</u>
TOTAL	39,957	7.57

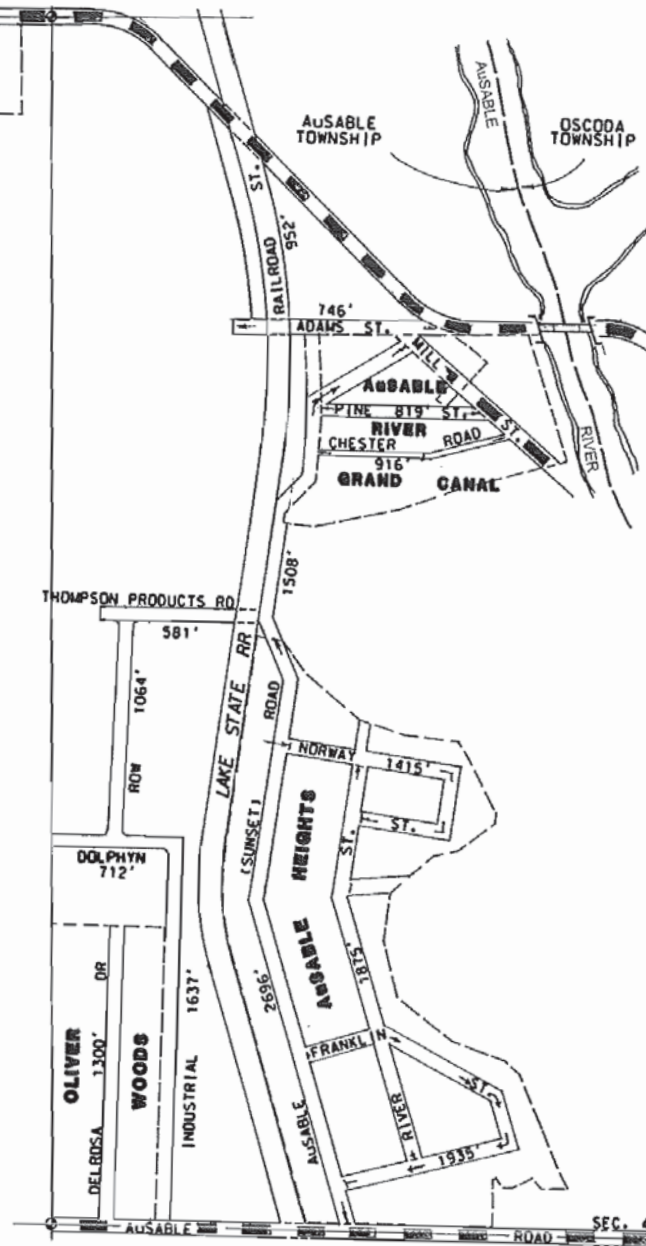
LAKE HURON

SEC. 32 DEL. 22

SEC. 5



64



LEGEND

- COUNTY LINE
- CORPORATE LIMITS
- STATE TOWNSHIP
- COUNTY BOUNDARY
- COUNTY LOCAL
- ADJACENT COUNTY
- CITY OR VILLAGE
- STREET

TOTAL FEET, **24695** EQUALS **4.68** MILES

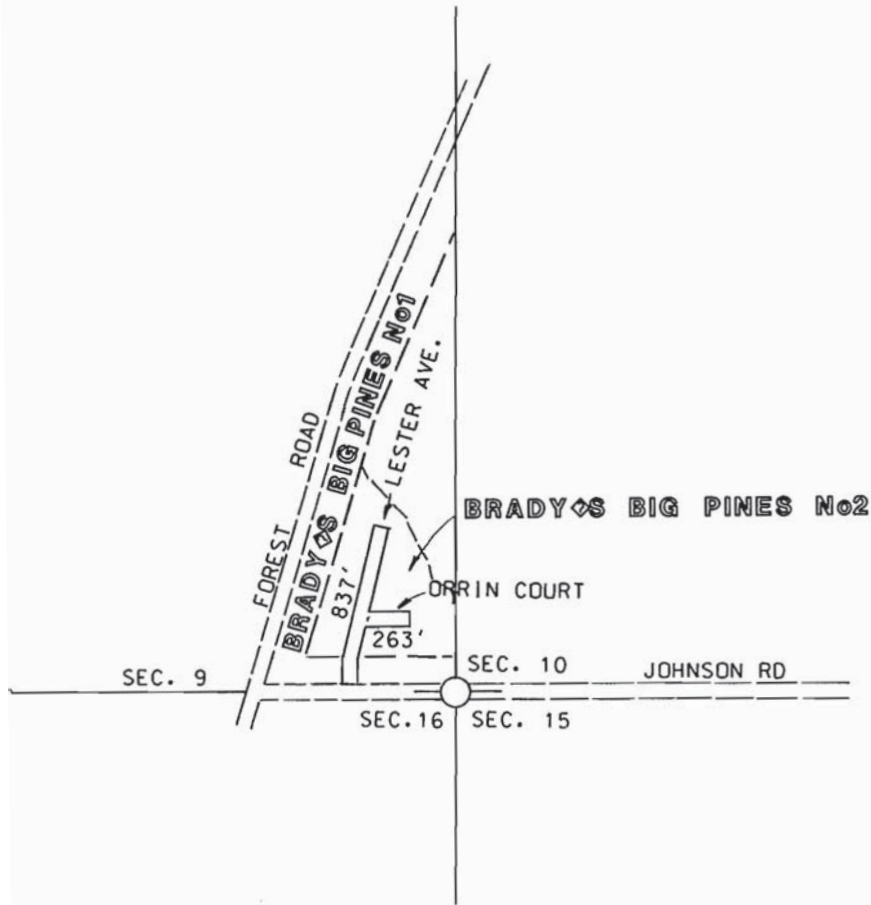
I HEREBY CERTIFY THAT THE ROADS SHOWN HEREON BY DASHES OR BY GREEN AS LOCAL ROADS ARE IN USE AND ARE UNDER THE JURISDICTION OF THE COUNTY ROAD COMMISSION

CHAIRMAN DATE



TOWNSHIP AUSABLE
SECTION 4 23N. 9E
COUNTY IOSCO

64



LEGEND

COUNTY LINE	---
CORPORATE LIMITS	- - - - -
STATE TRUNKLINE	=====
COUNTY PRIMARY	-----
COUNTY LOCAL	-----
ADJACENT COUNTY	
CITY OR VILLAGE	
STREET	-----

LOCAL ROAD SYSTEM
 TOTAL FEET 1100 EQUALS 0.21 MILES
 MILEAGES SHALL BE TO THE NEAREST ONE HUNDREDTH OF A MILE



TOWNSHIP AUSABLE
 SECTION 9 T 23N R 9E
 COUNTY IOSCO

SEC 4 SEC 3
SEC 9 SEC 10



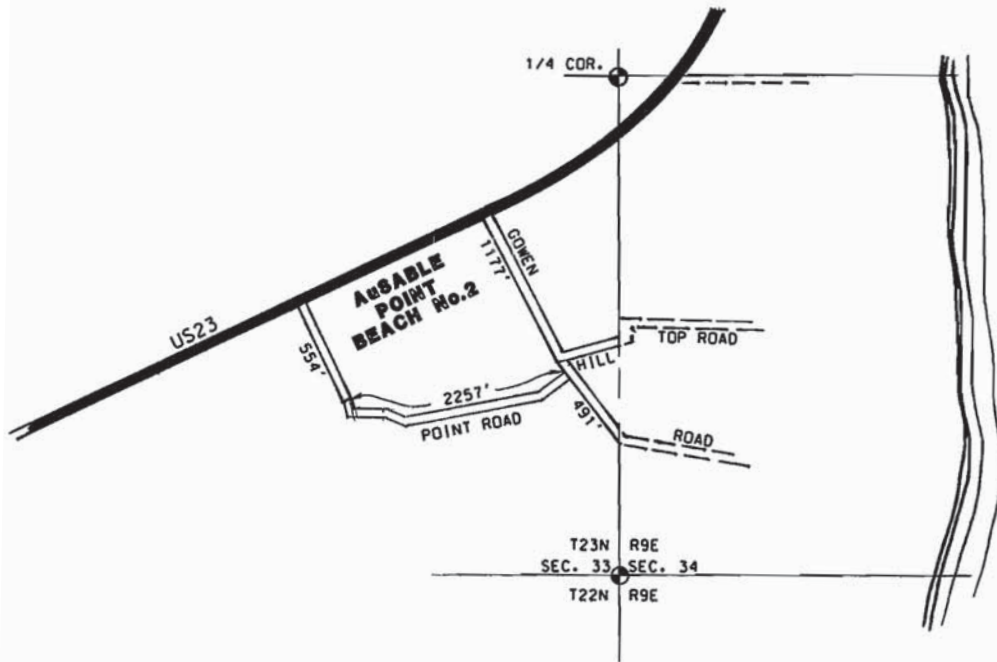
- LEGEND
- COUNTY LINE
 - CORPORATE LIMITS
 - STATE TRUNKLINE
 - COUNTY PRIMARY
 - COUNTY LOCAL
 - ADJACENT COUNTY
 - CITY OR VILLAGE
 - STREET

TOTAL FEET 15013 EQUALS 2.84 MILES

I HEREBY CERTIFY THAT THE ROADS SHOWN HEREON BY SYMBOL OR IN GREEN AS LOCAL ROADS ARE IN USE AND ARE UNDER THE JURISDICTION OF THE COUNTY ROAD COMMISSION



TOWNSHIP AUSABLE
 SECTION 10 T 23N R 9E
 COUNTY IOSCO



LAKE HURON

LEGEND

COUNTY LINE	---
CORPORATE LIMITS	- - - -
STATE TRUNKLINE	====
COUNTY PRIMARY	=====
COUNTY LOCAL	-----
ADJACENT COUNTY	
CITY OR VILLAGE	
STREET	

TOTAL FEET: 4479 EQUALS 0.85 MILES

I HEREBY CERTIFY THAT THE ROADS SHOWN HEREON BY SYMBOL OR IN GREEN AS LOCAL ROADS ARE IN USE AND ARE UNDER THE JURISDICTION OF THE COUNTY ROAD COMMISSION.



TOWNSHIP AUSABLE
SECTION 33 T 23N R 9E
COUNTY IOSCO




LEGEND

COUNTY LINE	---
CORPORATE LIMITS	- - - - -
STATE TRUNKLINE	=====
COUNTY PRIMARY	-----
COUNTY LOCAL	-----
ADJACENT COUNTY	-----
CITY OR VILLAGE STREET	

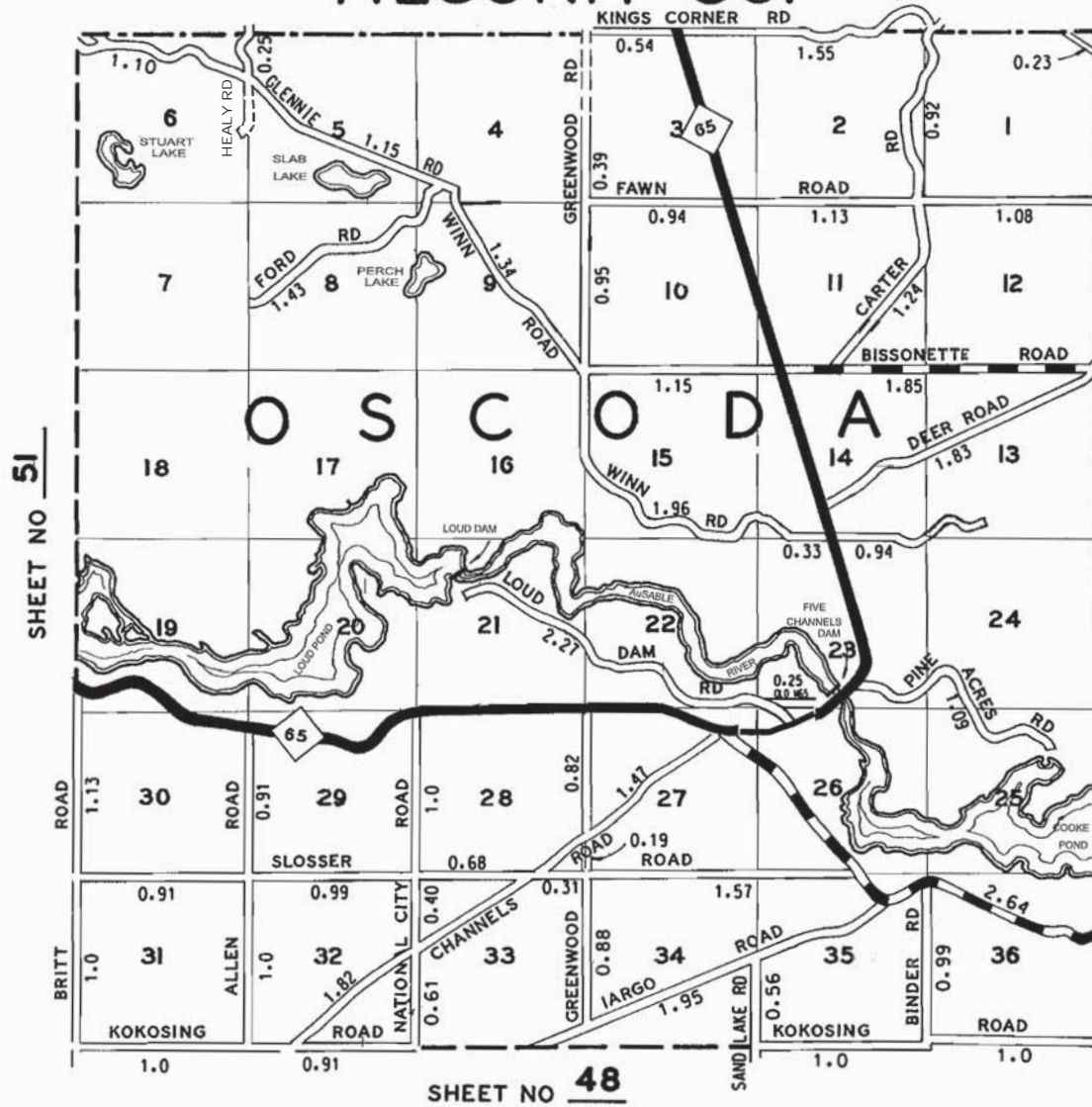
TOTAL FEET **6595** EQUALS **1.25** MILES

I HEREBY CERTIFY THAT THE ROADS SHOWN HEREON BY SYMBOL OR IN GREEN AS LOCAL ROADS ARE IN USE AND ARE UNDER THE JURISDICTION OF THE COUNTY ROAD COMMISSION



TOWNSHIP AUSABLE
 SECTION 34 T 23N R 9E
 COUNTY IOSCO

ALCONA CO.



LEGEND

69

- COUNTY LINE
- CORPORATE LIMITS
- STATE TRUNKLINE
- COUNTY PRIMARY
- COUNTY LOCAL
- AJACENT COUNTY
- CITY OR VILLAGE STREET

PRIMARY ROAD SYSTEM IS 4.49 MILES
 LOCAL ROAD SYSTEM IS 47.16 MILES

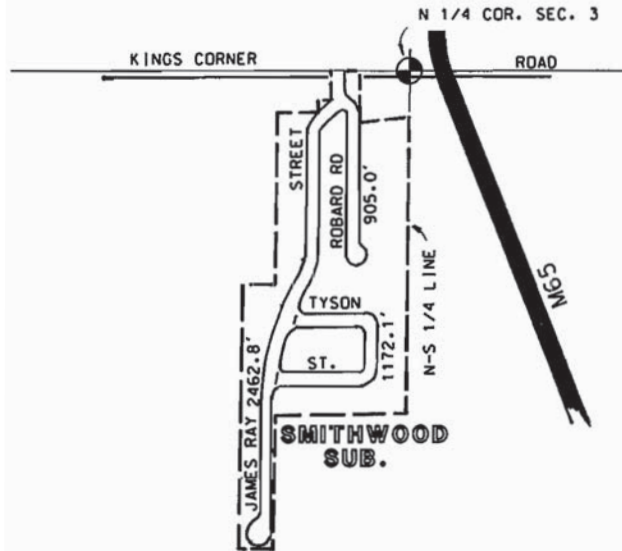
I HEREBY CERTIFY THAT THE ROADS SHOWN HEREON BY SYMBOL OR IN RED AS PRIMARY ROADS AND THOSE SHOWN HEREON BY SYMBOL OR IN GREEN AS LOCAL ROADS ARE IN USE AND ARE UNDER THE JURISDICTION OF THE COUNTY ROAD COMMISSION



SCALE 0 1 MILE
 One Inch Equals 3000 Ft

OSCODA TWP 6
 T 24N R 6E

69



LEGEND

COUNTY LINE	-----
CORPORATE LIMITS	-----
STATE TRUNKLINE	=====
COUNTY PRIMARY	-----
COUNTY LOCAL	-----
ADJACENT COUNTY	
CITY OR VILLAGE	-----
STREET	-----

TOTAL FEET 4,539.9 EQUALS 0.86 MILES

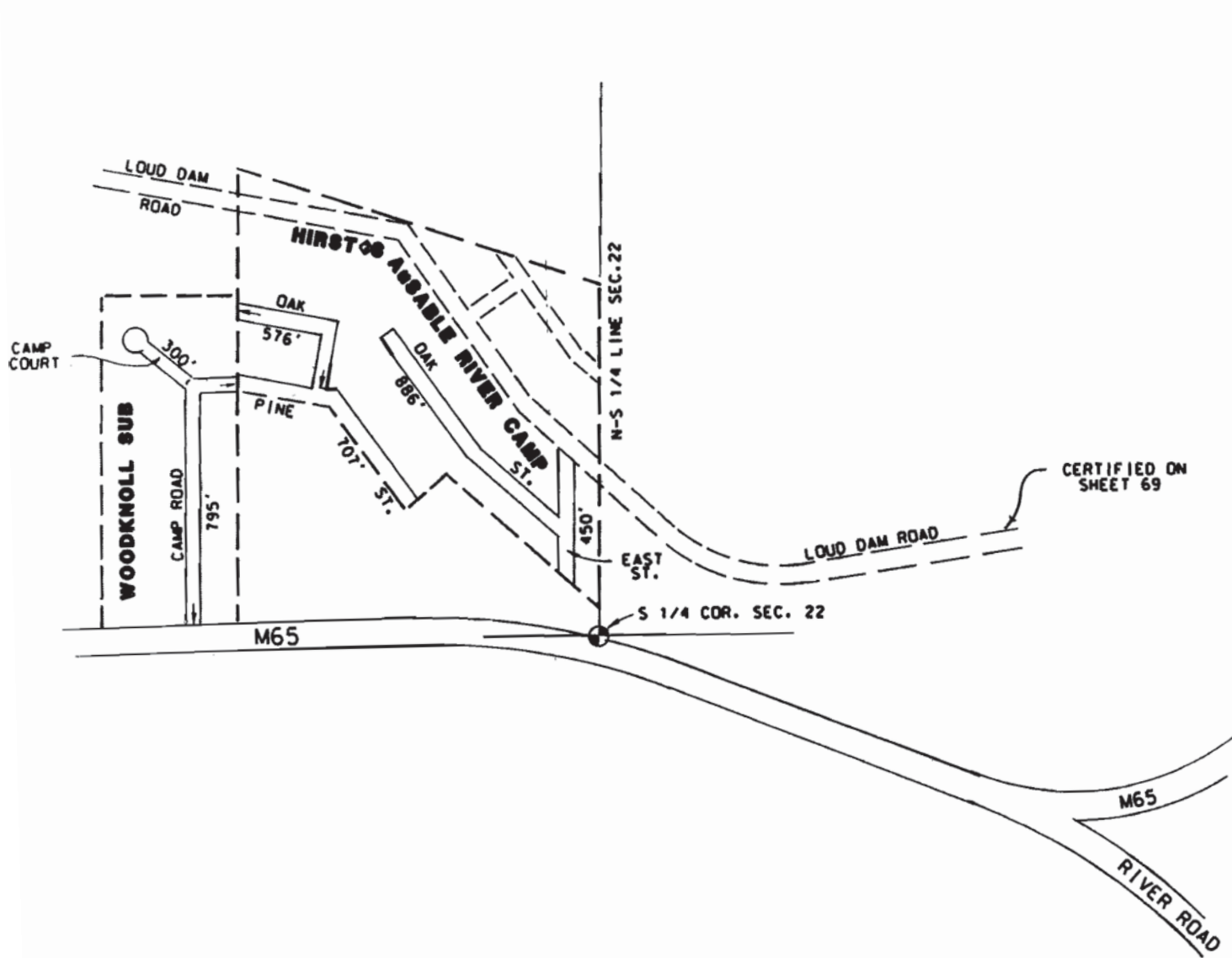
I HEREBY CERTIFY THAT THE ROADS SHOWN HEREON BY SYMBOL OR IN GREEN AS LOCAL ROADS ARE IN USE AND ARE UNDER THE JURISDICTION OF THE COUNTY ROAD COMMISSION



SCALE 0 600 1200 FEET
One Inch equals 600 feet

TOWNSHIP OSCODA
SECTION 3 T. 24N R. 6E
COUNTY OSCO

	FEET	MILES
JAMES RAY ST	2462.8	0.466
ROBARD RD	905.0	0.171
TYSON ST	1172.1	0.222
TOTALS	4539.9	0.86



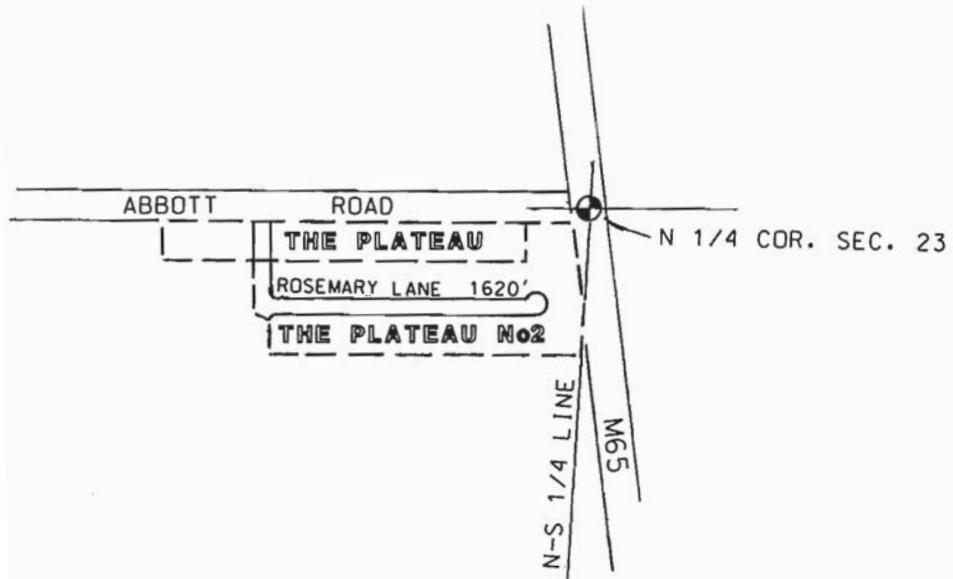
LEGEND

COUNTY LINE	---
CORPORATE LIMITS	----
STATE TRUNKLINE	=====
COUNTY PRIMARY	-----
COUNTY LOCAL	-----
ADJACENT COUNTY	
CITY OR VILLAGE	
STREET	=====

LOCAL ROAD SYSTEM
 TOTAL FEET 3714 EQUALS 0.70 MILES
 MILEAGES SHALL BE TO THE NEAREST ONE HUNDREDTH OF A MILE.



TOWNSHIP OSCODA
 SECTION 22 T. 24N R. 6E
 COUNTY OSCO



LEGEND

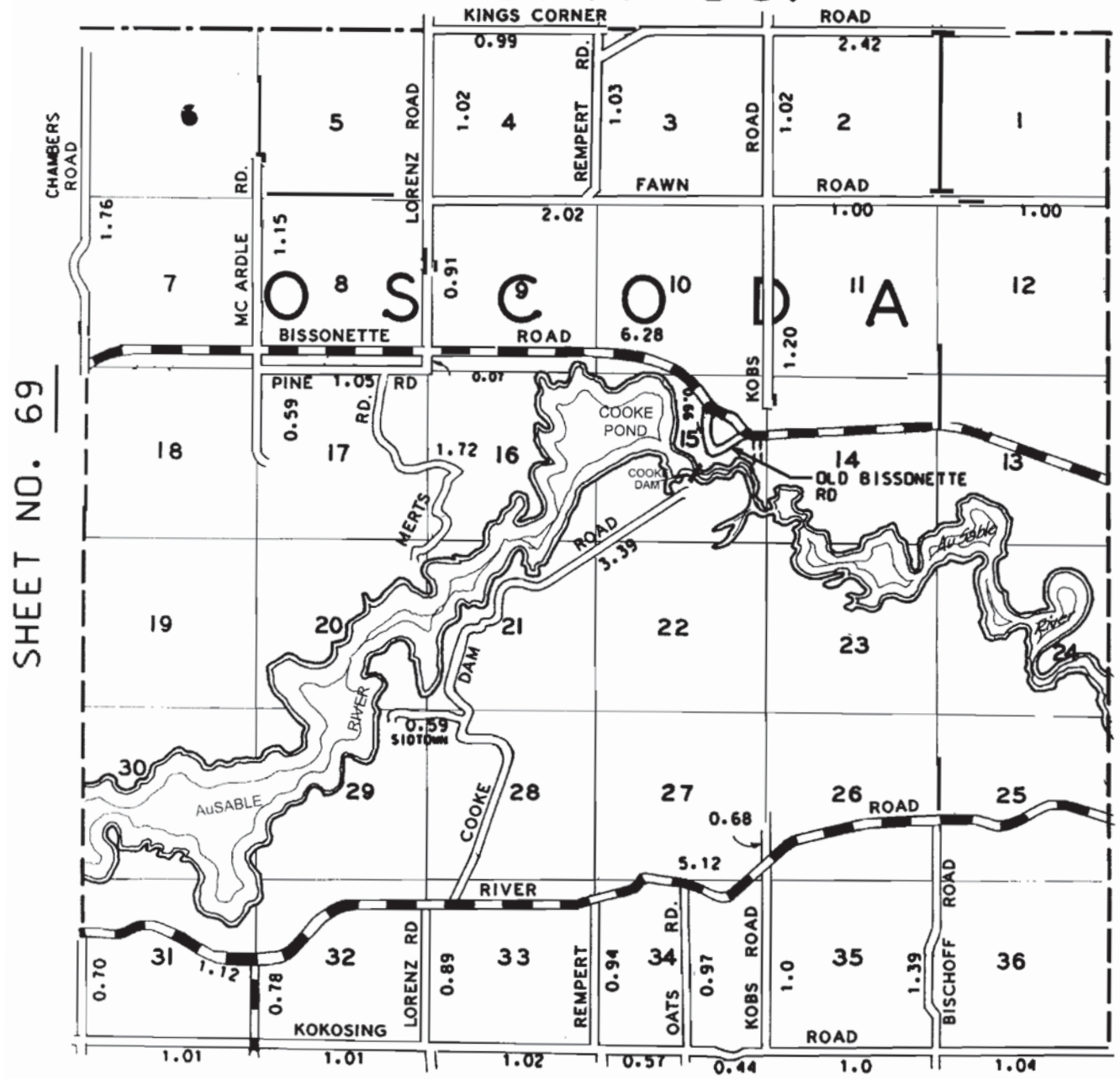
COUNTY LINE	-----
CORPORATE LIMITS	-----
STATE TRUNKLINE	=====
COUNTY PRIMARY	-----
COUNTY LOCAL	-----
ADJACENT COUNTY	
CITY OR VILLAGE STREET	-----

LOCAL ROAD SYSTEM
 TOTAL FEET 1620 EQUALS 0.31 MILES
 MILEAGES SHALL BE TO THE NEAREST ONE HUNDREDTH OF A MILE.



TOWNSHIP OSCODA
 SECTION 23 T. 24N R. 6E
 COUNTY IOSCO

ALCONA CO.



SHEET NO. 69

SHEET NO. 58

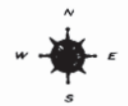
LEGEND

- COUNTY LINE
- CORPORATE LIMITS
- STATE TRUNKLINE
- COUNTY PRIMARY
- COUNTY LOCAL
- ADJACENT COUNTY
- CITY OR VILLAGE STREET

PRIMARY ROAD SYSTEM IS 13.30 MILES
 LOCAL ROAD SYSTEM IS 36.25 MILES

I HEREBY CERTIFY THAT THE ROADS SHOWN HEREON BY SYMBOL OR IN RED AS PRIMARY ROADS AND THOSE SHOWN HEREON BY SYMBOL OR IN GREEN AS LOCAL ROADS ARE IN USE AND ARE UNDER THE JURISDICTION OF THE COUNTY ROAD COMMISSION

CHAIRMAN _____ DATE _____



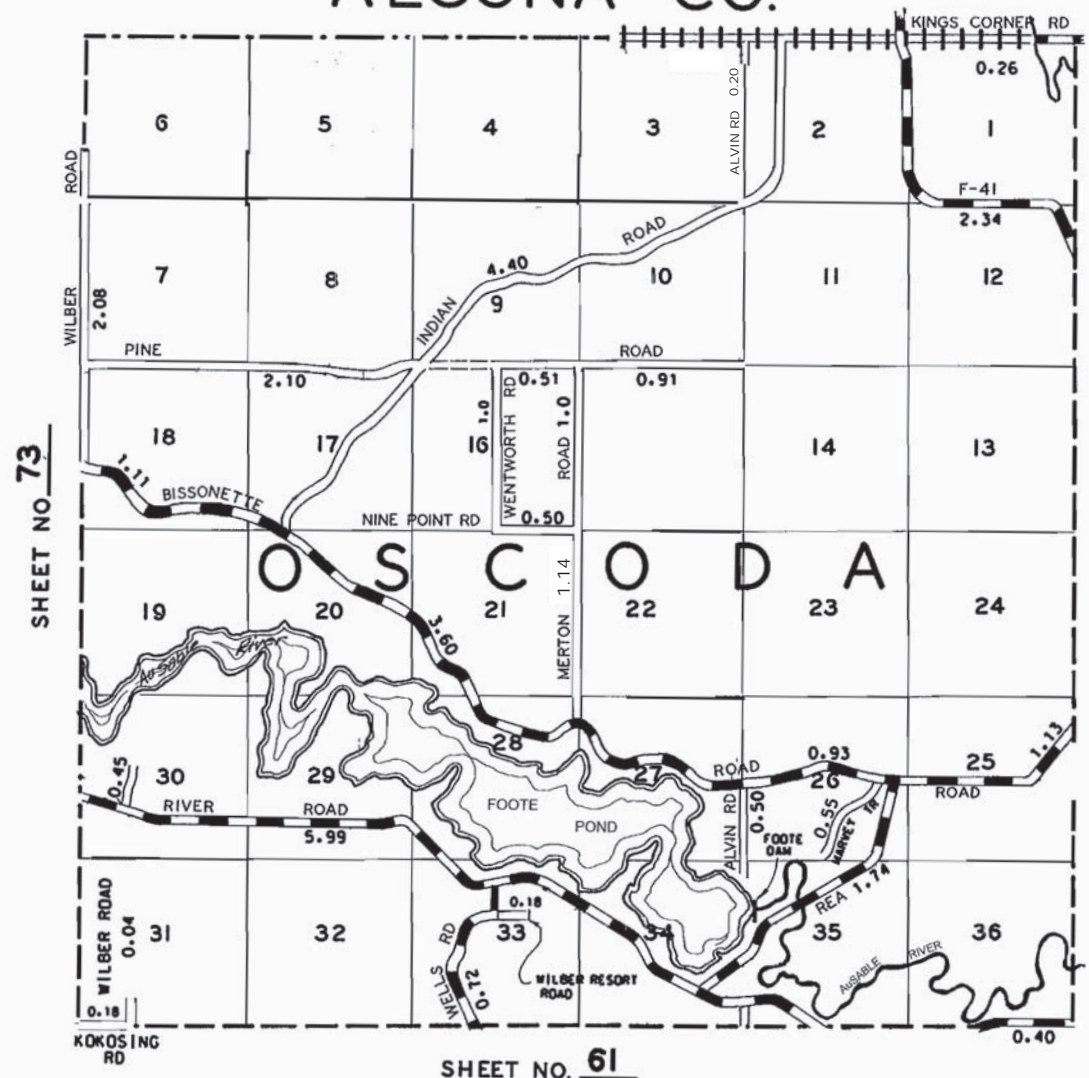
SCALE 0 1 MILE
 One Inch Equals 3000 Ft

Prepared by

SHEET NO. 74

OSCODA TWP 6
 T 24 N R 7 E

ALCONA CO.



LEGEND **74**

- COUNTY LINE
- CORPORATE LIMITS
- STATE TRUNKLINE
- COUNTY PRIMARY
- COUNTY LOCAL
- ADJACENT COUNTY
- CITY OR VILLAGE STREET

PRIMARY ROAD SYSTEM IS 18.22 MILES
 LOCAL ROAD SYSTEM IS 15.74 MILES

I HEREBY CERTIFY THAT THE ROADS SHOWN HEREON BY SYMBOL OR IN RED AS PRIMARY ROADS AND THOSE SHOWN HEREON BY SYMBOL OR IN GREEN AS LOCAL ROADS ARE IN USE AND ARE UNDER THE JURISDICTION OF THE COUNTY ROAD COMMISSION



SCALE 0 1 MILE
 One Inch Equals 3000 Ft

OSCODA TWP. 6
 T. 24 N. R. 8 E.

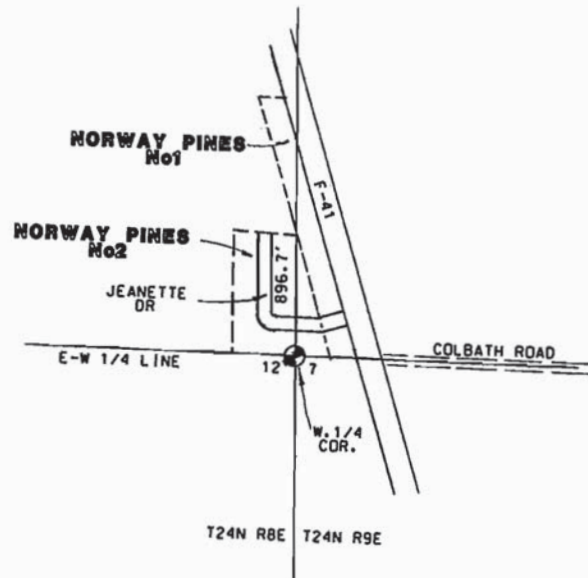
LEGEND

COUNTY LINE	-----
CORPORATE LIMITS	-----
STATE TRUNKLINE	=====
COUNTY PRIMARY	-----
COUNTY LOCAL	-----
ADJACENT COUNTY	
CITY OR VILLAGE	
STREET	-----

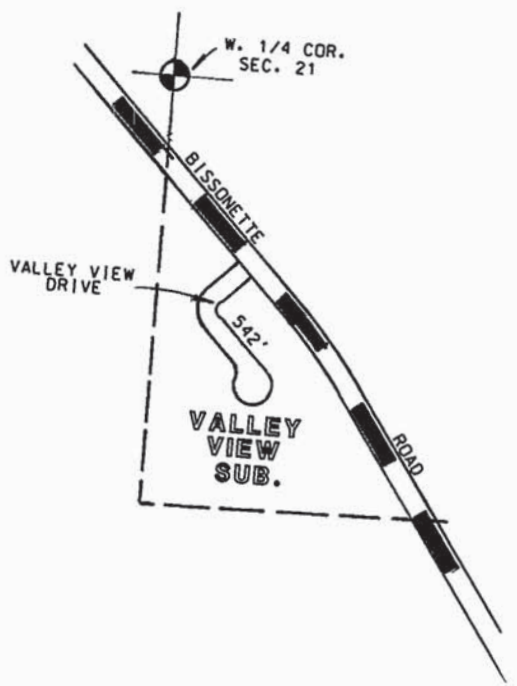
LOCAL ROAD SYSTEM

TOTAL FEET **896.7** EQUALS **0.17** MILES

MILEAGES SHALL BE TO THE NEAREST ONE HUNDREDTH OF A MILE.



TOWNSHIP OSCODA
 SECTION 12 24N 8E
7 T. 24N R. 9E
 COUNTY IOSCO

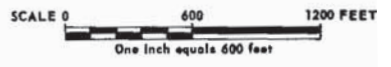


LEGEND

COUNTY LINE	— — — — —
CORPORATE LIMITS	— — — — —
STATE TRUNKLINE	—————
COUNTY PRIMARY	— — — — —
COUNTY LOCAL	— — — — —
ADJACENT COUNTY	
CITY OR VILLAGE STREET	—————

TOTAL FEET 542 EQUALS 0.10 MILES

I HEREBY CERTIFY THAT THE ROADS SHOWN HEREON BY SYMBOL OR IN GREEN AS LOCAL ROADS ARE IN USE AND ARE UNDER THE JURISDICTION OF THE COUNTY ROAD COMMISSION.



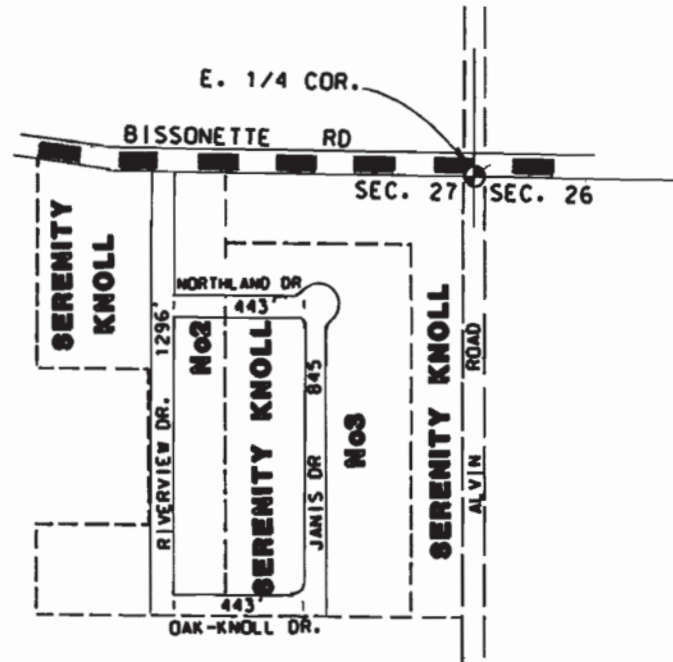
TOWNSHIP OSCODA
 SECTION 21 T 24N R. 8E
 COUNTY IOSCO

LEGEND

COUNTY LINE	---
CORPORATE LIMITS	----
STATE TRUNKLINE	=====
COUNTY PRIMARY	-----
COUNTY LOCAL	-----
ADJACENT COUNTY	
CITY OR VILLAGE	-----
STREET	-----

TOTAL FEET 3027 EQUALS 0.57 MILES

I HEREBY CERTIFY THAT THE ROADS SHOWN HEREON BY SYMBOL OR IN GREEN AS LOCAL ROADS ARE IN USE AND ARE UNDER THE JURISDICTION OF THE COUNTY ROAD COMMISSION.



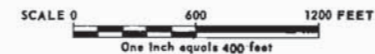
TOWNSHIP OSCODA
SECTION 27 T 24N R. 8E
COUNTY IOSCO

LEGEND

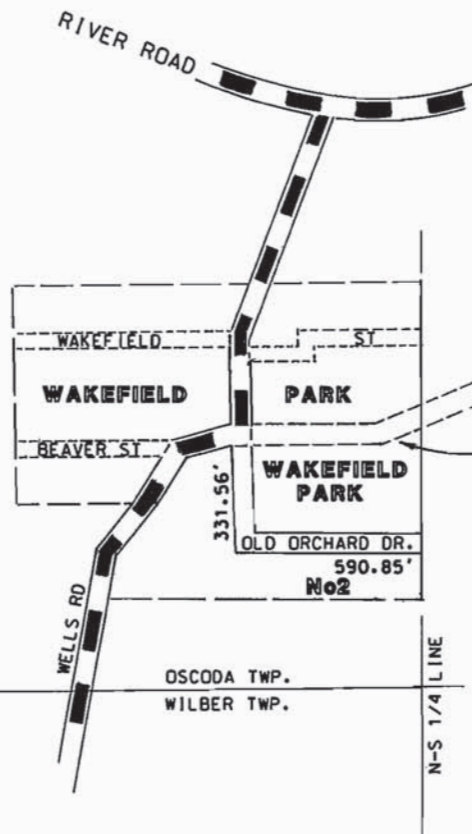
COUNTY LINE	-----
CORPORATE LIMITS	-----
STATE TRUNKLINE	=====
COUNTY PRIMARY	-----
COUNTY LOCAL	-----
ADJACENT COUNTY	
CITY OR VILLAGE STREET	-----

TOTAL FEET **922** EQUALS **0.17** MILES

I HEREBY CERTIFY THAT THE ROADS SHOWN HEREON BY SYMBOL OR IN GREEN AS LOCAL ROADS ARE IN USE AND ARE UNDER THE JURISDICTION OF THE COUNTY ROAD COMMISSION

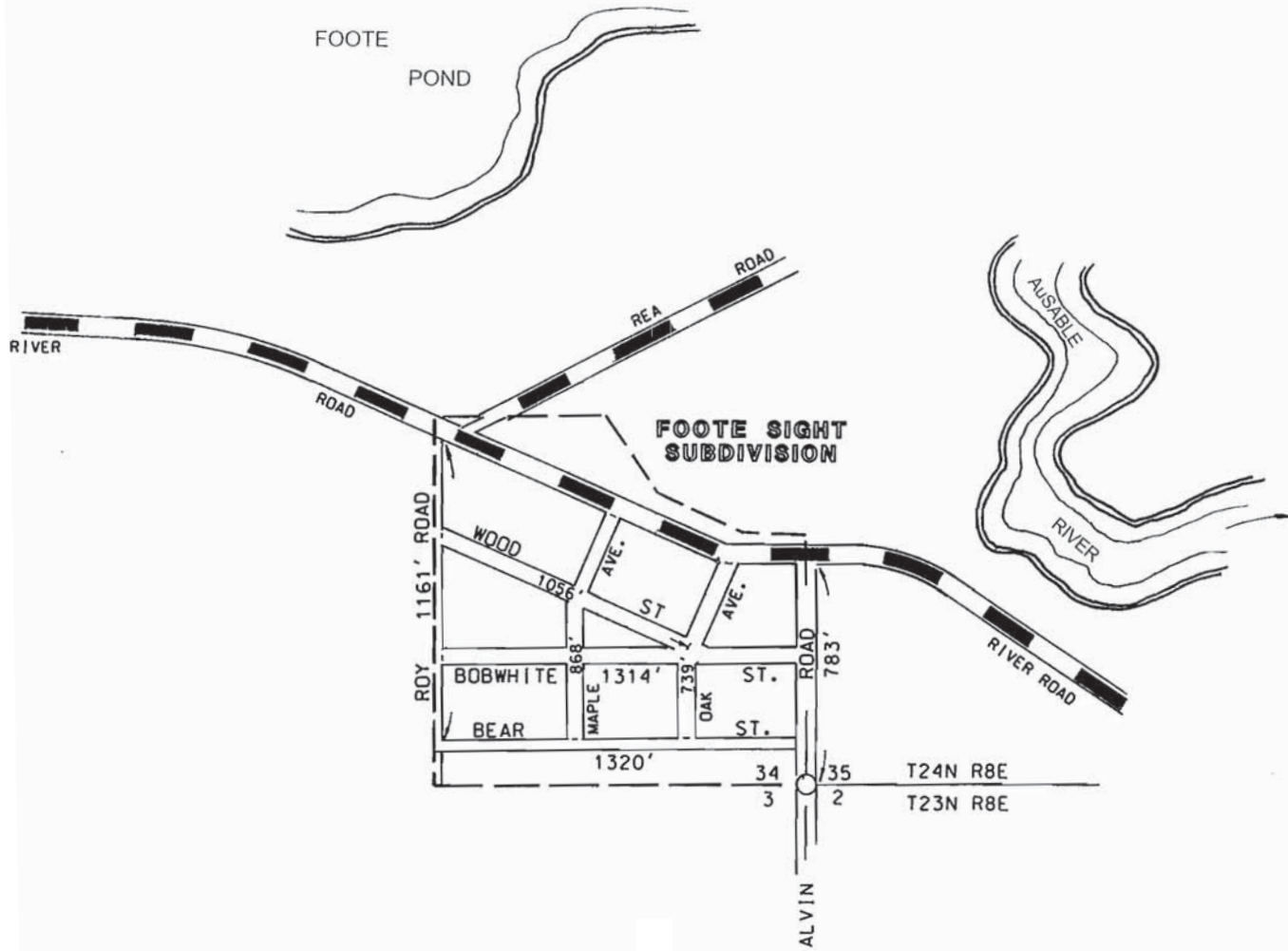


TOWNSHIP OSCODA
 SECTION 33 T 24N R 8E
 COUNTY IOSCO



CERTIFIED SHEET 74
 WILBER RESORT ROAD





LEGEND

COUNTY LINE	-----
CORPORATE LIMITS	-----
STATE TRUNKLINE	=====
COUNTY PRIMARY	-----
COUNTY LOCAL	-----
ADJACENT COUNTY	=====
CITY OR VILLAGE STREET	=====








LOCAL ROAD SYSTEM
 TOTAL FEET **7,241** EQUALS **1.37** MILES
 MILEAGES SHALL BE TO THE NEAREST ONE HUNDREDTH OF A MILE.



TOWNSHIP OSCODA
 SECTION 34 T. 24N R. 8E
 COUNTY OSCO

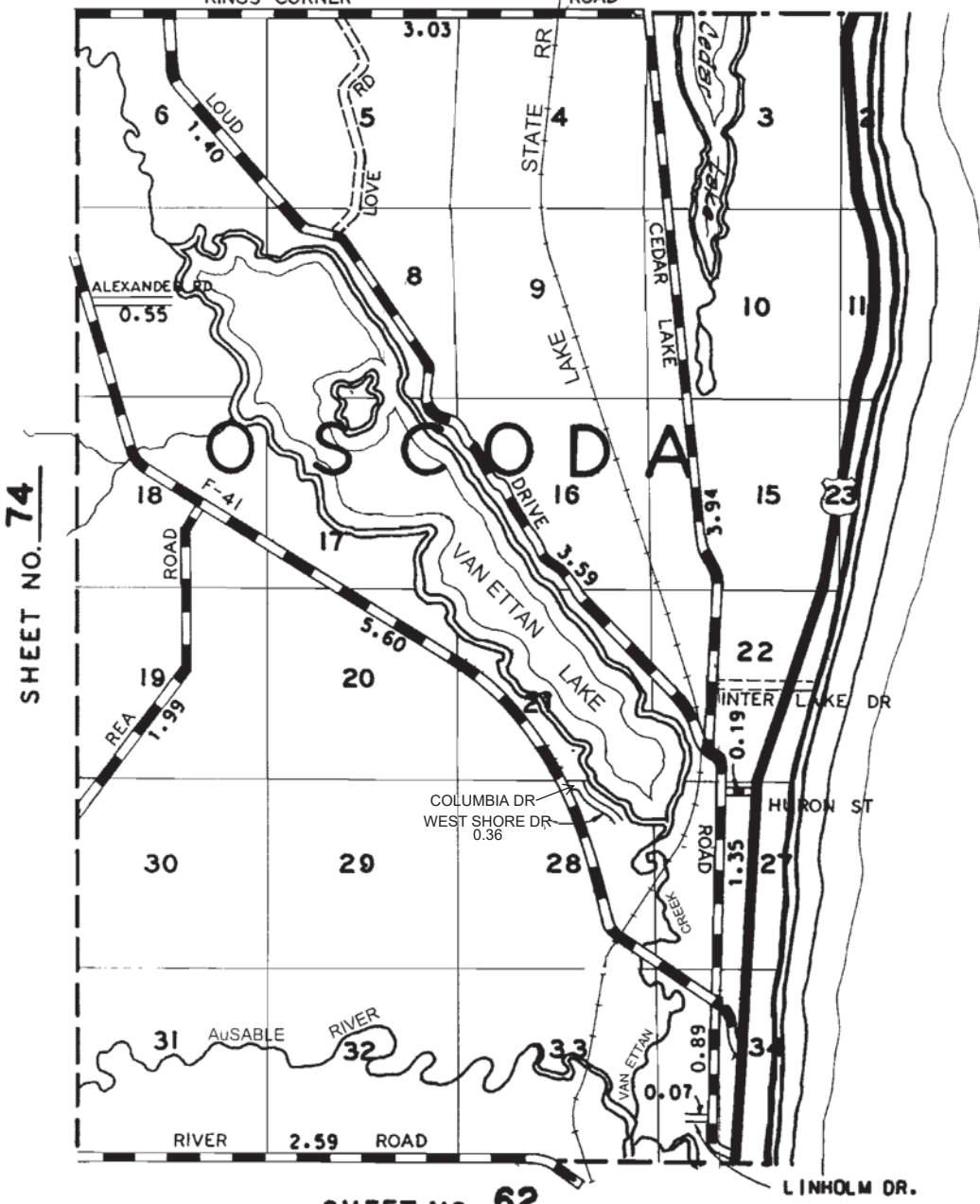
ALCONA CO.

LEGEND

- COUNTY LINE 
- CORPORATE LIMITS 
- STATE TRUNKLINE 
- COUNTY PRIMARY 
- COUNTY LOCAL 
- ADJACENT COUNTY 
- CITY OR VILLAGE STREET 

PRIMARY ROAD SYSTEM IS 24.57 MILES
 LOCAL ROAD SYSTEM IS 0.98 MILES

I HEREBY CERTIFY THAT THE ROADS SHOWN HEREON BY SYMBOL OR IN RED AS PRIMARY ROADS AND THOSE SHOWN HEREON BY SYMBOL OR IN GREEN AS LOCAL ROADS ARE IN USE AND ARE UNDER THE JURISDICTION OF THE COUNTY ROAD COMMISSION



LAKE
HURON

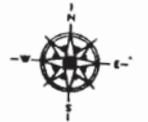


OSCODA TWP. 6
T.24N. R.9E.

- LEGEND**
- COUNTY LINE
 - CORPORATE LIMITS
 - STATE TRUNKLINE
 - COUNTY PRIMARY
 - COUNTY LOCAL
 - ADJACENT COUNTY
 - CITY OR VILLAGE
 - STREET

TOTAL FEET 25215.7 EQUALS 4.78 MILES

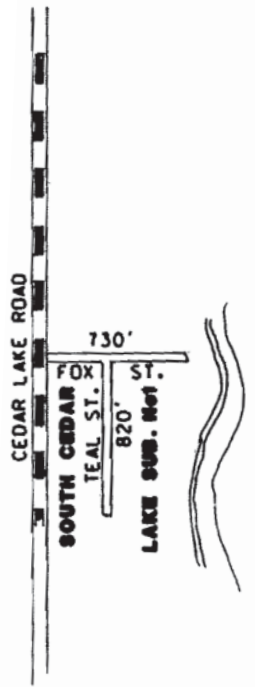
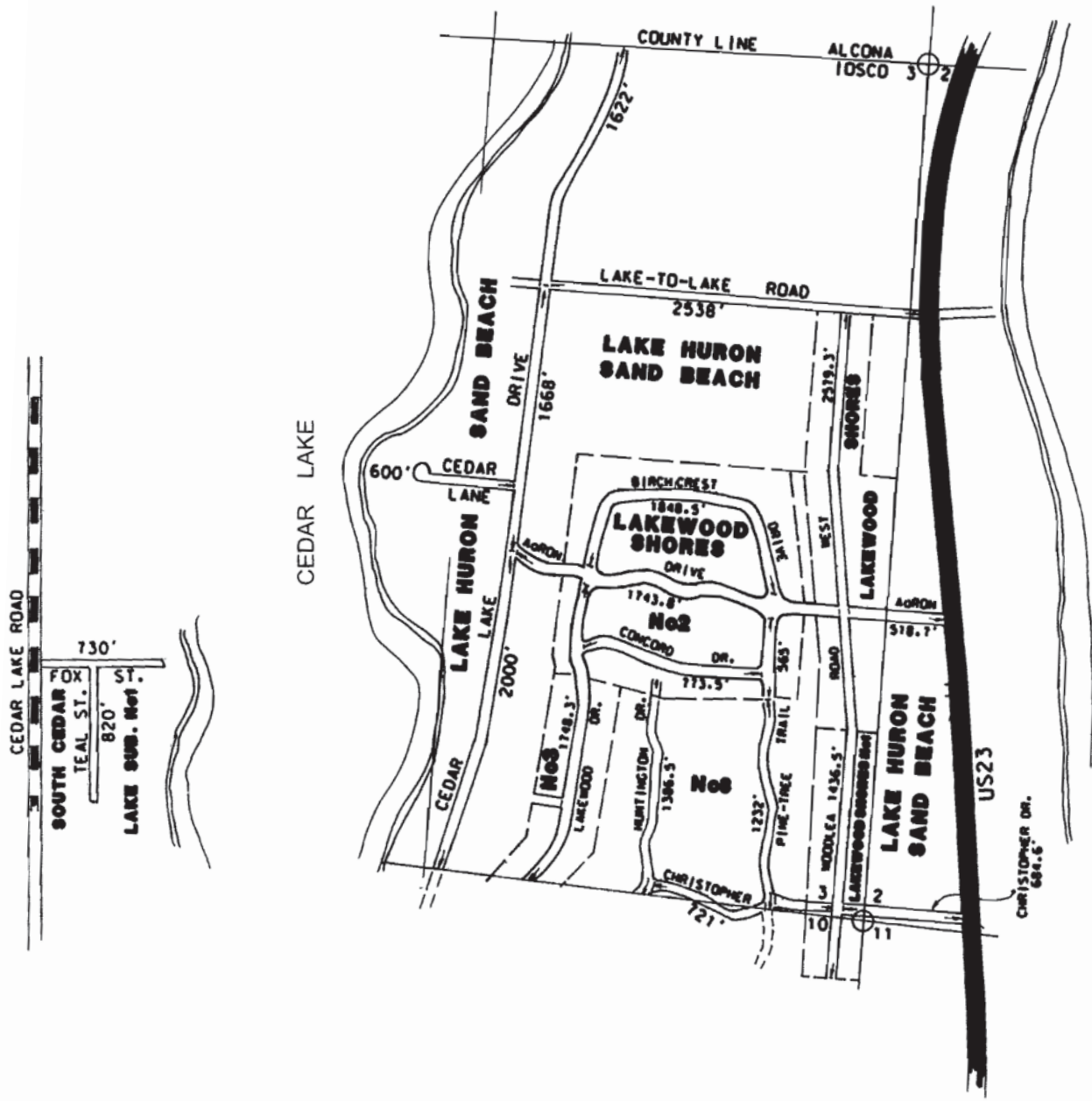
I HEREBY CERTIFY THAT THE ROADS SHOWN HEREON BY SYMBOL OR IN GREEN AS LOCAL ROADS ARE IN USE AND ARE UNDER THE JURISDICTION OF THE COUNTY ROAD COMMISSION

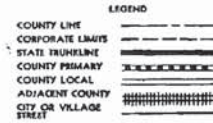
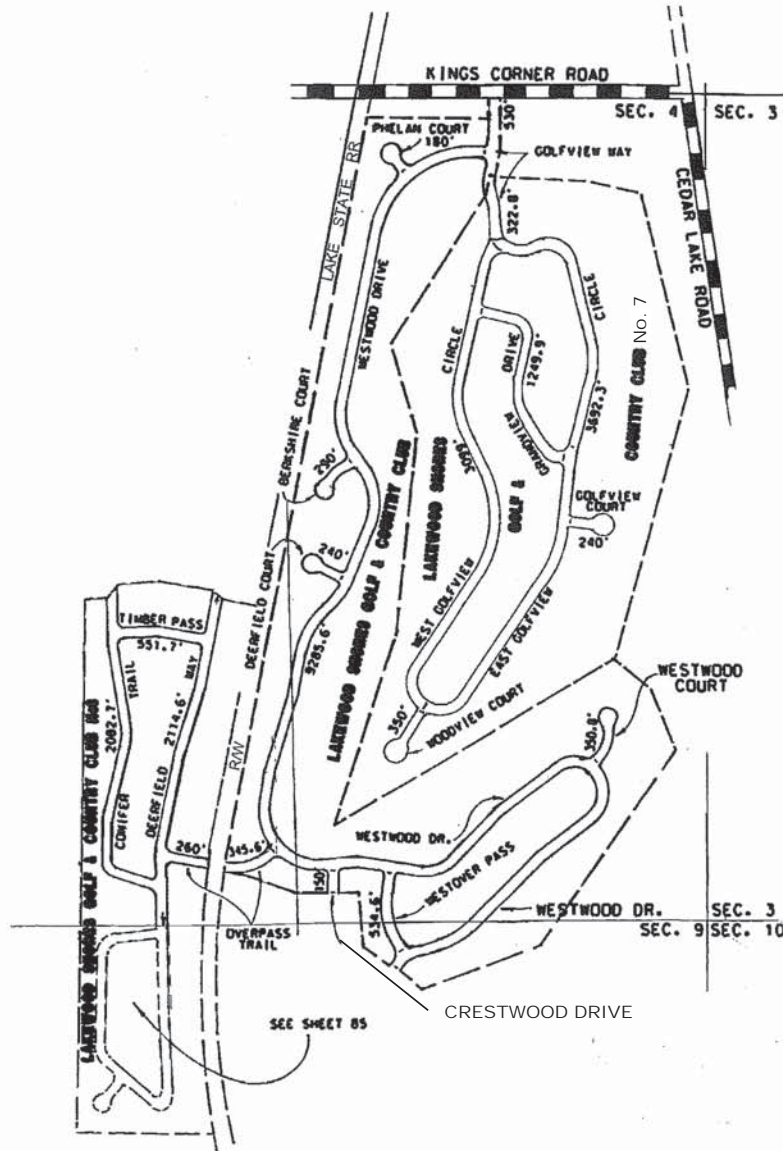


SCALE 0 600 1200 FEET
One inch equals 600 feet

TOWNSHIP OSCODA
SECTION 2-3-10, 24N, 9E
COUNTY IOSCO

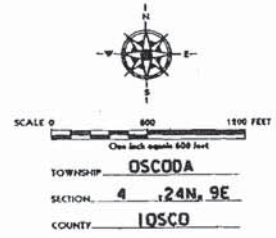
ROAD NAME	FEET	MILES
HUNTINGTON DR.	1386.5	0.263
LAKE-TO-LAKE RD.	2538.0	0.481
BIRCHCREST DR.	1848.5	0.350
AORON DR.	1743.8	0.330
AORON DR.	518.7	0.098
CONCORD DR.	773.5	0.146
CEDAR LAKE DR.	3290.0	0.623
CEDAR LAKE DR.	2000.0	0.379
LAKEWOOD DR.	1748.3	0.331
PINE-TREE TR.	1797.0	0.340
WOODLEA RD WEST	1436.5	0.272
WOODLEA RD WEST	2579.3	0.489
CHRISTOPHER DR.	1405.6	0.267
CEDAR LANE	600.0	0.114
FOX STREET	730.0	0.138
TEAL STREET	820.0	0.155
TOTAL	25215.7	4.776





I HEREBY CERTIFY THAT THE ROADS SHOWN HEREON BY SYMBOL OR IN GREEN AS LOCAL ROADS ARE IN USE AND ARE UNDER THE JURISDICTION OF THE COUNTY ROAD COMMISSION

TOTAL FEET 25870 EQUALS 4.90 MILES



	FEET	MILES
PHELAN COURT	180.0	0.034
GOLFVIEW WAY	852.8	0.162
WESTWOOD DRIVE	9285.6	1.759
BERKSHIRE COURT	290.0	0.055
DEERFIELD COURT	240.0	0.045
WESTWOOD COURT	350.8	0.066
WESTOVER PASS	534.6	0.101
CRESTWOOD DRIVE	150.0	0.028
OVERPASS TRAIL	605.5	0.115
WEST GOLFVIEW CIRCLE	3099.0	0.587
EAST GOLFVIEW CIRCLE	3692.3	0.699
GRANDVIEW DRIVE	1249.9	0.237
GOLFVIEW COURT	240.0	0.045
WOODVIEW COURT	350.0	0.066
DEERFIELD WAY	2114.6	0.400
CONIFER TRAIL	2082.7	0.394
TIMBER PASS	551.7	0.104
TOTAL	25869.5	4.899

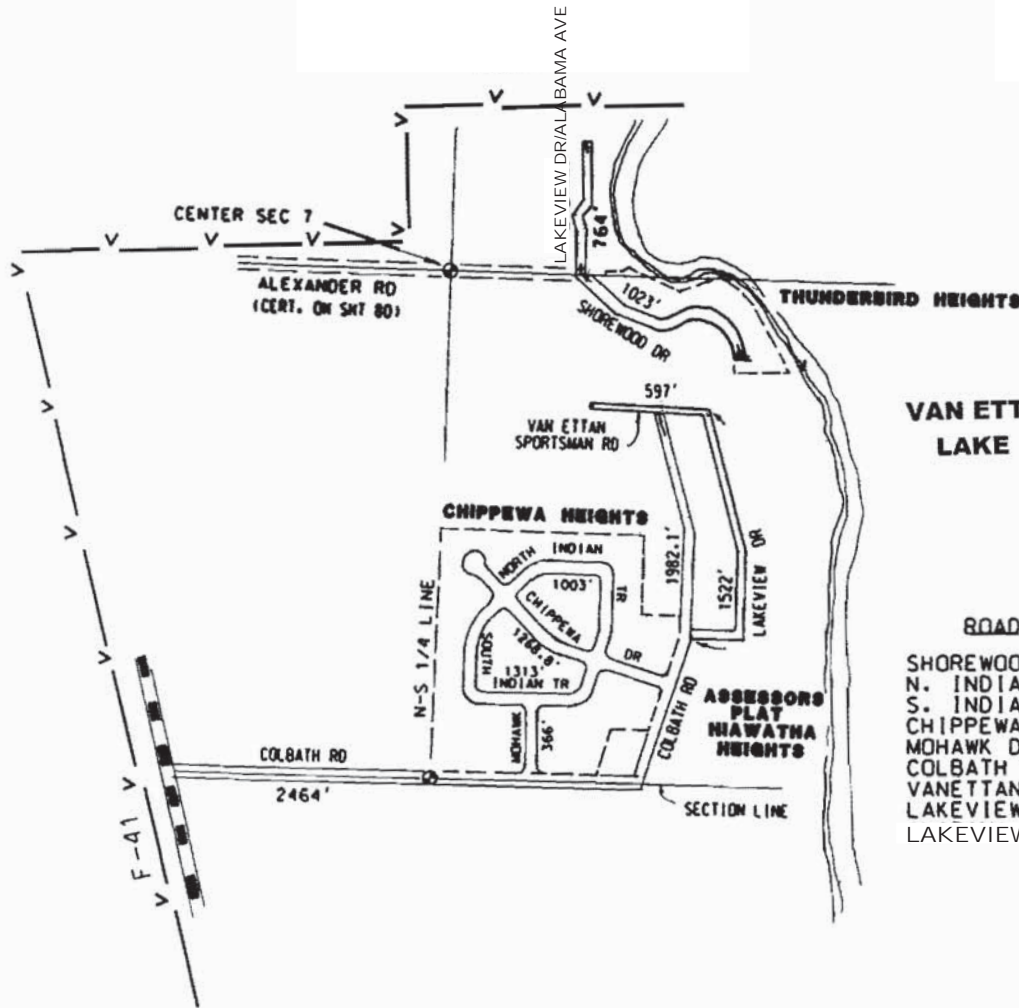
VAN ETTAN LAKE PARK SUB

LEGEND

COUNTY LINE	---
CORPORATE LIMITS	- - - -
STATE TRUNKLINE	====
COUNTY PRIMARY	-----
COUNTY LOCAL	-----
ADJACENT COUNTY	-----
CITY OR VILLAGE STREET	

TOTAL FEET 12,303 EQUALS 2.33 MILES

I HEREBY CERTIFY THAT THE ROADS SHOWN HEREON BY SYMBOL OR IN GREEN AS LOCAL ROADS ARE IN USE AND ARE UNDER THE JURISDICTION OF THE COUNTY ROAD COMMISSION

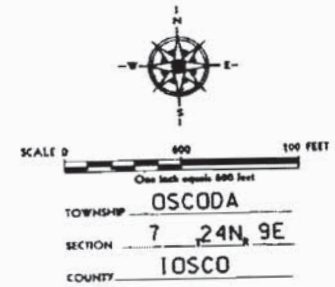


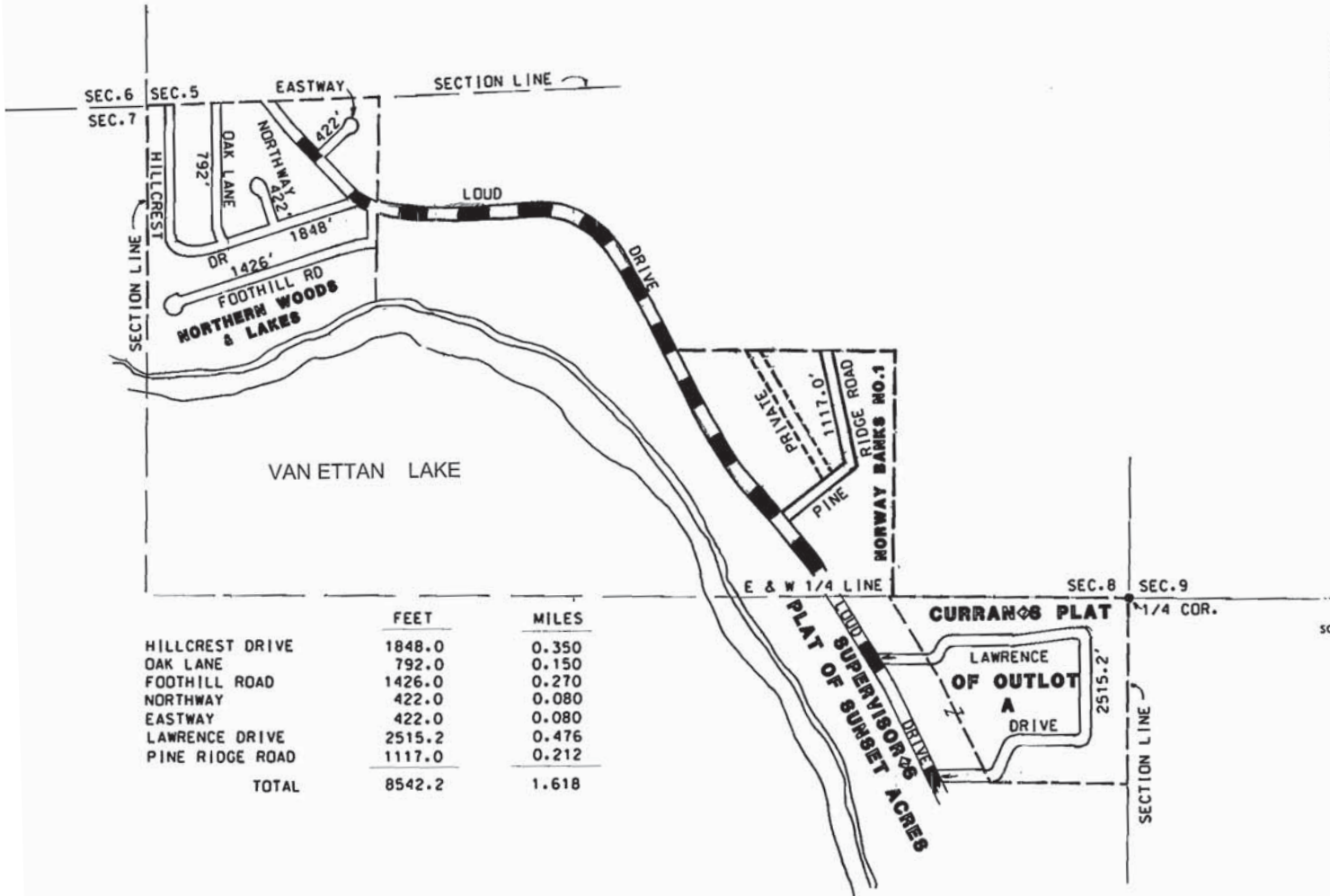
VAN ETTAN LAKE

ROAD	FEET	MILES
SHOREWOOD DR.	1,023.1	0.194
N. INDIAN TR.	1,003.0	0.190
S. INDIAN TR.	1,313.0	0.249
CHIPPEWA DR.	1,268.8	0.240
MOHAWK DR.	366.0	0.069
COLBATH RD.	4,446.1	0.842
VANETTAN SPORTSMAN RD.	597.0	0.113
LAKEVIEW DR	1,522.0	0.288
LAKEVIEW DR/ALABAMA AVE	764.0	0.145

TOTAL

12,303.0 2.330



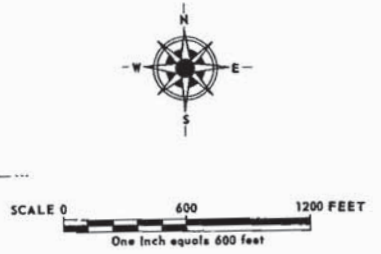


- LEGEND**
- COUNTY LINE
 - CORPORATE LIMITS
 - STATE TRUNKLINE
 - COUNTY PRIMARY
 - COUNTY LOCAL
 - ADJACENT COUNTY
 - CITY OR VILLAGE STREET

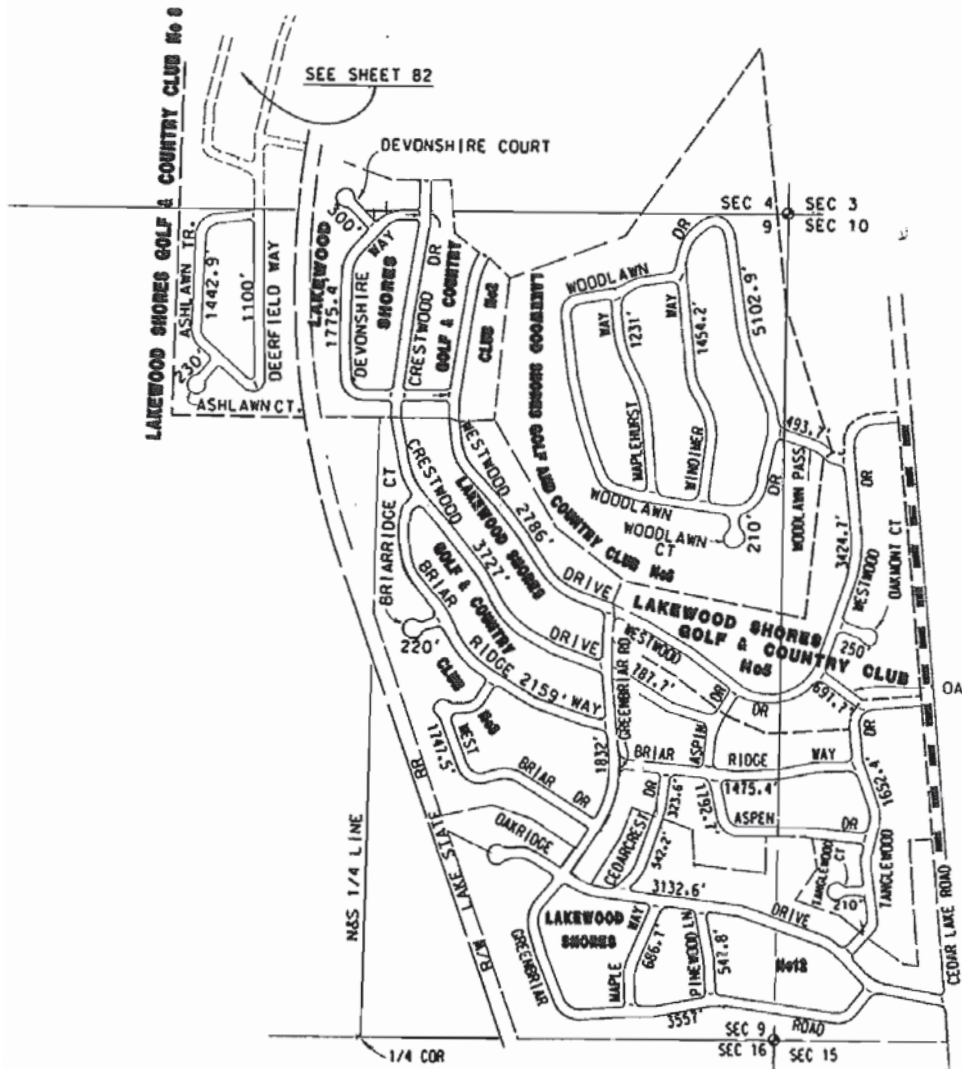
TOTAL FEET. **8542** EQUALS **1.62** MILES

I HEREBY CERTIFY THAT THE ROADS SHOWN HEREON BY SYMBOL OR IN GREEN AS LOCAL ROADS ARE IN USE AND ARE UNDER THE JURISDICTION OF THE COUNTY ROAD COMMISSION.

	FEET	MILES
HILLCREST DRIVE	1848.0	0.350
OAK LANE	792.0	0.150
FOOTHILL ROAD	1426.0	0.270
NORTHWAY	422.0	0.080
EASTWAY	422.0	0.080
LAWRENCE DRIVE	2515.2	0.476
PINE RIDGE ROAD	1117.0	0.212
TOTAL	8542.2	1.618



TOWNSHIP OSCODA
 SECTION 8 T. 24N R. 9E
 COUNTY OSCO



LEGEND
 COUNTY LINE
 CORPORATE LIMITS
 STATE TRUNKLINE
 COUNTY PRIMARY
 COUNTY LOCAL
 ADJACENT COUNTY
 CITY OR VILLAGE
 STREET

TOTAL FEET: **44,885.5** TOTAL MILES: **8.50**

I HEREBY CERTIFY THAT THE ROADS SHOWN HEREON BY SYMBOL OR IN GREEN AS LOCAL ROADS ARE IN USE AND ARE UNDER THE JURISDICTION OF THE COUNTY ROAD COMMISSION

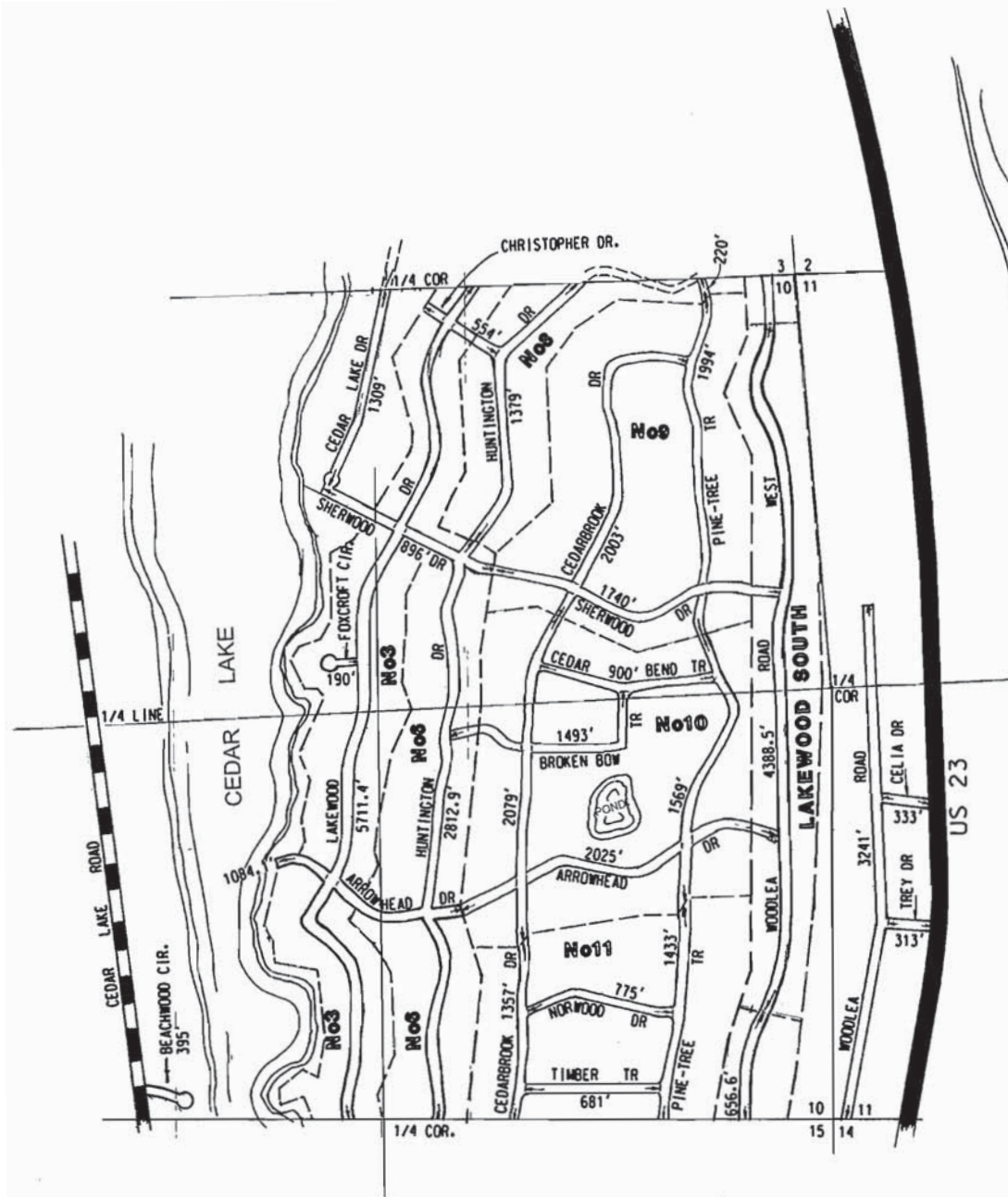


SCALE 0 600 1200 FEET
 One inch equals 600 feet

TOWNSHIP: OSCODA
 SECTION: 9 24N 9E
 COUNTY: IOSCO

DEVONSHIRE COURT	300.0	0.057
DEVONSHIRE WAY	1775.4	0.336
CRESTWOOD DRIVE	4514.7	0.855
WESTWOOD DRIVE	6210.7	1.176
BRIAR RIDGE WAY	3634.4	0.688
BRIAR RIDGE COURT	220.0	0.042
WEST BRIAR DRIVE	1747.5	0.331
GREENBRIAR ROAD	5389.0	1.020
OKRIDGE DRIVE	3132.6	0.593
MAPLE WAY	686.1	0.130
PINEWOOD LANE	547.8	0.104
TANGLEWOOD DRIVE	1652.4	0.313
CEDARCREST DRIVE	865.8	0.164
WOODLAWN DRIVE	5102.9	0.966
WOODLAWN PASS	493.7	0.093
WOODLAWN COURT	210.0	0.040
WINDIMMER WAY	1454.2	0.275
MAPLEHURST WAY	1231.0	0.233
OAKMONT DRIVE	691.7	0.131
OAKMONT COURT	250.0	0.047
ASPEN DRIVE	1792.7	0.340
TANGLEWOOD COURT	210.0	0.040
ASHLAWN TRAIL	1442.9	0.273
DEERFIELD WAY	1100.0	0.208
ASHLAWN COURT	230.0	0.044

TOTAL 44,885.5 8.50



LEGEND

COUNTY LINE	---
CORPORATE LIMITS	----
STATE TRUNKLINE	=====
COUNTY PRIMARY	-----
COUNTY LOCAL	-----
ADJACENT COUNTY	-----
CITY OR VILLAGE STREET	=====

TOTAL FEET: **41533** EQUALS **7.87** MILES

I HEREBY CERTIFY THAT THE ROADS SHOWN HEREON BY SYMBOL OR IN GREEN AS LOCAL ROADS ARE IN USE AND ARE UNDER THE JURISDICTION OF THE COUNTY ROAD COMMISSION



TOWNSHIP OSCODA
SECTIONS 10-11, 24N, 9E
COUNTY IOSCO

	FEET	MILES
LAKWOOD DRIVE	5711.4	1.082
HUNTINGTON DRIVE	4191.9	0.794
WOODLEA ROAD WEST	5045.1	0.955
WOODLEA ROAD	3241.0	0.614
SHERWOOD DRIVE	2636.0	0.499
FOXCROFT CIRCLE	190.0	0.036
ARROWHEAD DRIVE	3109.1	0.589
CELIA DRIVE	333.0	0.063
TREY DRIVE	313.0	0.059
CHRISTOPHER DRIVE	554.0	0.105
CEDARBROOK DRIVE	5439.0	1.031
PINE-TREE TRAIL	5216.0	0.988
CEDAR BEND TRAIL	900.0	0.170
BROKEN BOW TRAIL	1493.0	0.283
NORWOOD DRIVE	775.0	0.147
TIMBER TRAIL	618.0	0.129
CEDAR LAKE DRIVE	1309.0	0.248
BEACHWOOD CIRCLE	395.0	0.075
TOTAL	41,532.5	7.867

STREET GROUP "A"

BRIARWOOD WAY	2492.9'	0.472
KNOLLWOOD COURT	1108.3'	0.210
KINGSWOOD LANE	3448.3'	0.653
BROOKWOOD TRAIL	2218.4'	0.420
BIRCHWOOD TRAIL	730.8'	0.138
BRENTWOOD TRAIL	1345.2'	0.255
WILLOWBEND ROAD	1628.9'	0.309
ROANOAK ROAD	2317.0'	0.439
WILLIAMS STREET	708.0'	0.134
SIDES STREET	270.0'	0.051
LOGAN STREET	627.0'	0.119
TOTAL	16,894.6'	3.200

STREET GROUP "B"

AHRENS STREET	486.0'	0.092
WESTOVER DRIVE	594.3'	0.113
LAKEWOOD DRIVE	4039.6'	0.765
HUNTINGTON DRIVE	1489.3'	0.282
CEDARBROOK DRIVE	3769.2'	0.714
BROOKHAVEN DRIVE	2736.8'	0.518
WOODLEA ROAD WEST	1735.2'	0.329
WOODLEA ROAD	5279.8'	1.000
JOY DRIVE	310.0'	0.059
CHARLES DRIVE	326.0'	0.062
TAMARACK TRAIL	1395.5'	0.264
TOTAL	22,161.7'	4.200

STREET GROUP "C"

ANDREW DRIVE	266.0'	0.050
NELS DRIVE	334.0'	0.063
PINE-TREE TRAIL	240.0'	0.045
TOTAL	840.0'	0.158

LEGEND

- COUNTY LINE
- CORPORATE LIMITS
- STATE TRUNKLINE
- COUNTY PRIMARY
- COUNTY LOCAL
- ADJACENT COUNTY
- CITY OR VILLAGE STREET

TOTAL FEET **39896.3** EQUALS **7.56** MILES

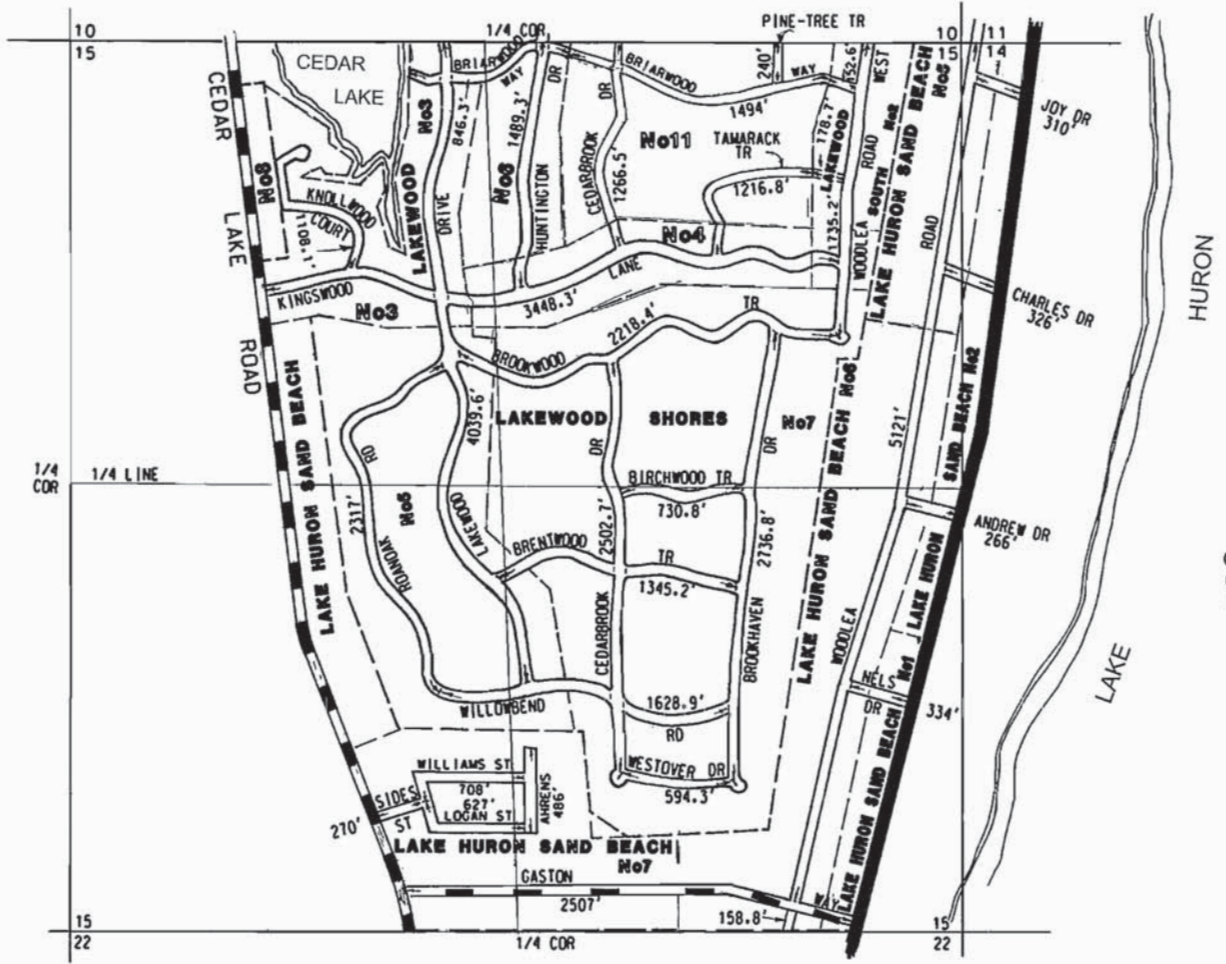
I HEREBY CERTIFY THAT THE ROADS SHOWN HEREON BY SYMBOL OR IN GREEN AS LOCAL ROADS ARE IN USE AND ARE UNDER THE JURISDICTION OF THE COUNTY ROAD COMMISSION

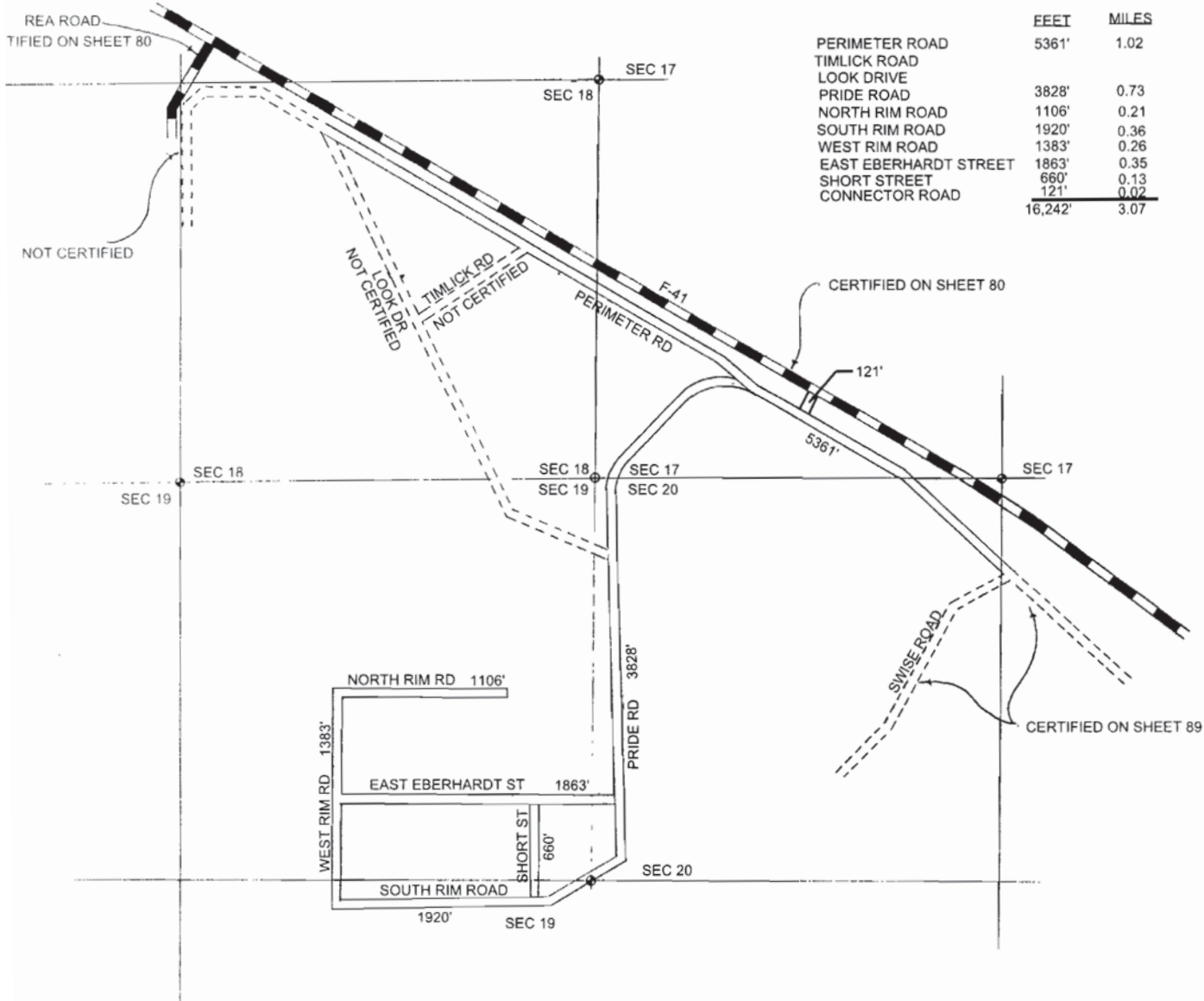
PRIMARY ROAD SYSTEM
TOTAL FEET **2507** EQUALS **0.48** MILES

SCALE 0 600 1200 FEET
One Inch equals 600 Feet

TOWNSHIP OSCODA
SECTION 15-14, 24, 9E
COUNTY IOSCO

	FEET	MILES
GROUP A	16894.60	3.200
GROUP B	22161.70	4.200
GROUP C	840.00	0.158
TOTAL	39896.30	7.558





	FEET	MILES
PERIMETER ROAD	5361'	1.02
TIMLICK ROAD		
LOOK DRIVE		
PRIDE ROAD	3828'	0.73
NORTH RIM ROAD	1106'	0.21
SOUTH RIM ROAD	1920'	0.36
WEST RIM ROAD	1383'	0.26
EAST EBERHARDT STREET	1863'	0.35
SHORT STREET	660'	0.13
CONNECTOR ROAD	121'	0.02
TOTAL	16,242'	3.07

LEGEND

COUNTY LINE	----
CORPORATE LIMITS	----
STATE TRUNK LINE	=====
COUNTY PRIMARY	====+====
COUNTY LOCAL	=====
ADJOINING COUNTY	+++++
CITY OR VILLAGE	=====
MAJOR STREET	=====

LOCAL ROAD SYSTEM
 TOTAL FEET 16242 EQUALS 3.07 MILES
 MILEAGES SHALL BE TO THE NEAREST ONE HUNDREDTH OF A MILE.



TOWNSHIP OSCODA
 SECTION 17-20 T. 24N. R. 9E
 COUNTY IOSCO

LEGEND

- COUNTY LINE -----
- CORPORATE LIMITS - - - - -
- STATE TRUNK LINE **=====**
- COUNTY PRIMARY **-----**
- COUNTY LOCAL **=====**
- ADJOINING COUNTY **|||||**
- CITY OR VILLAGE **=====**
- MAJOR STREET **=====**

LOCAL ROAD SYSTEM

TOTAL FEET 7,049 EQUALS 1.34 MILES

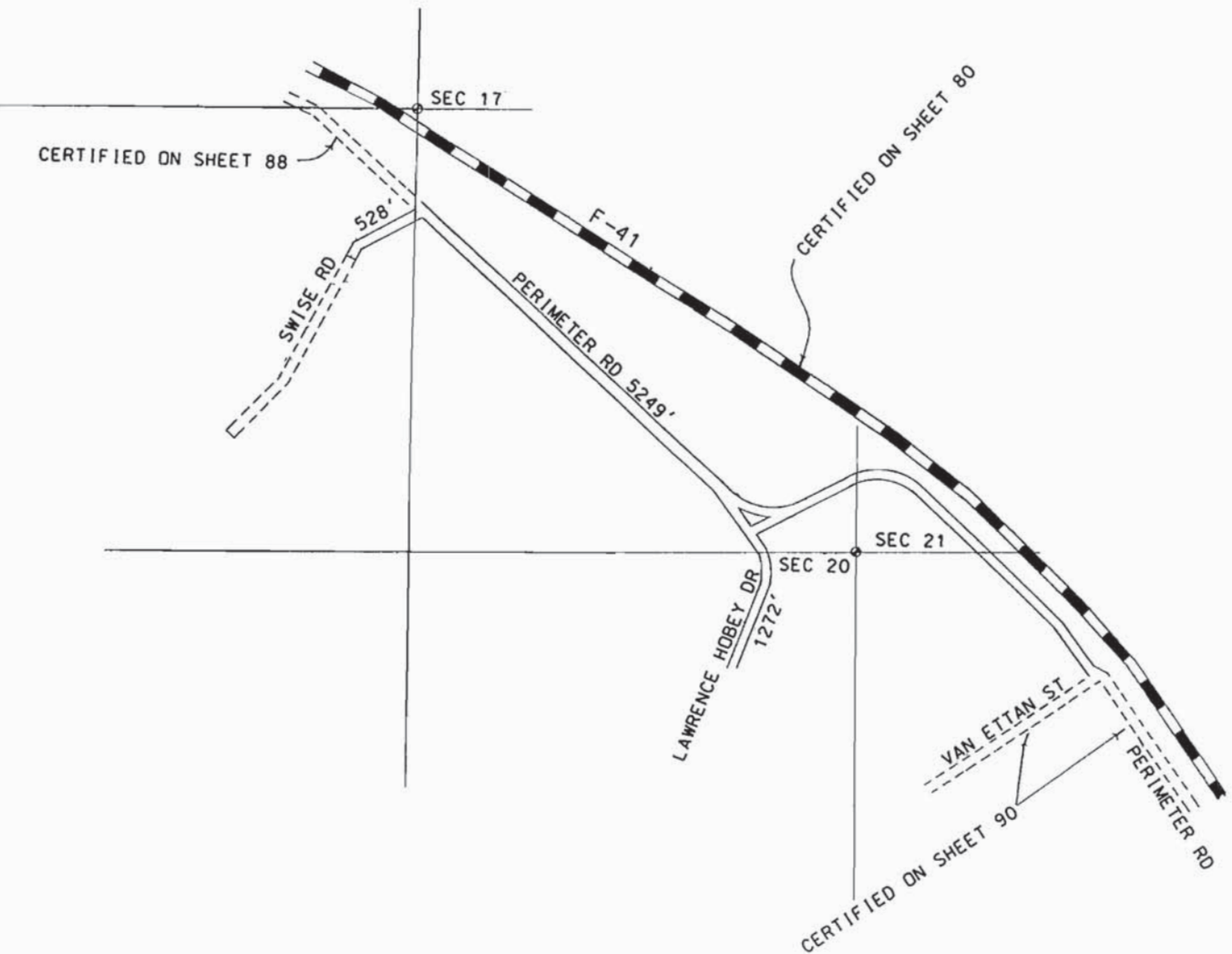
MILEAGES SHALL BE TO THE NEAREST ONE HUNDREDTH OF A MILE.



SCALE

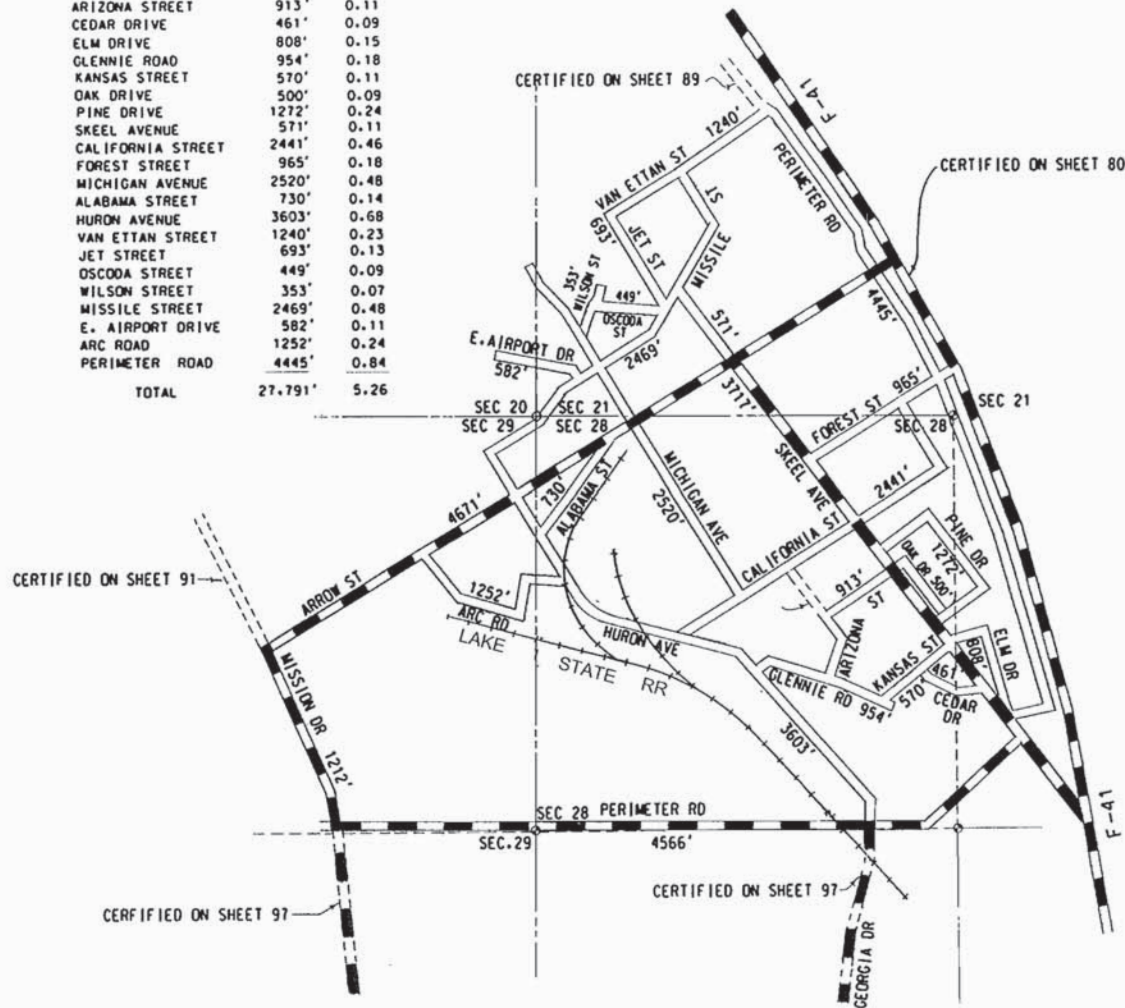


TOWNSHIP OSCODA
 SECTION 20-21 T. 24N R. 9E
 COUNTY OSCO



LOCAL ROAD SYSTEM

ARIZONA STREET	913'	0.11
CEDAR DRIVE	461'	0.09
ELM DRIVE	808'	0.15
GLENNIE ROAD	954'	0.18
KANSAS STREET	570'	0.11
OAK DRIVE	500'	0.09
PINE DRIVE	1272'	0.24
SKEEL AVENUE	571'	0.11
CALIFORNIA STREET	2441'	0.46
FOREST STREET	965'	0.18
MICHIGAN AVENUE	2520'	0.48
ALABAMA STREET	730'	0.14
HURON AVENUE	3603'	0.68
VAN ETTAN STREET	1240'	0.23
JET STREET	693'	0.13
OSCODA STREET	449'	0.09
WILSON STREET	353'	0.07
MISSILE STREET	2469'	0.48
E. AIRPORT DRIVE	582'	0.11
ARC ROAD	1252'	0.24
PERIMETER ROAD	4445'	0.84
TOTAL	27,791'	5.26



LEGEND

- COUNTY LINE - - - - -
- CORPORATE LIMITS - - - - -
- STATE TRUNK LINE **=====**
- COUNTY PRIMARY **=====**
- COUNTY LOCAL **=====**
- ADJOINING COUNTY **+++++**
- CITY OR VILLAGE **=====**
- MAJOR STREET **=====**

PRIMARY ROAD SYSTEM

TOTAL FEET 14,166 EQUALS 2.68 MILES

LOCAL ROAD SYSTEM

TOTAL FEET 27,791 EQUALS 5.26 MILES

MILEAGES SHALL BE TO THE NEAREST ONE HUNDREDTH OF A MILE.



SCALE



TOWNSHIP OSCODA
 SECTION 20, 21, 28, 29 T. 24N R. 9E
 COUNTY IOSCO


- LEGEND**
- COUNTY LINE -----
 - CORPORATE LIMITS - - - - -
 - STATE TRUNK LINE =====
 - COUNTY PRIMARY - - - - -
 - COUNTY LOCAL =====
 - ADJOINING COUNTY ||| ||| |||
 - CITY OR VILLAGE -----
 - MAJOR STREET -----

LOCAL ROAD SYSTEM

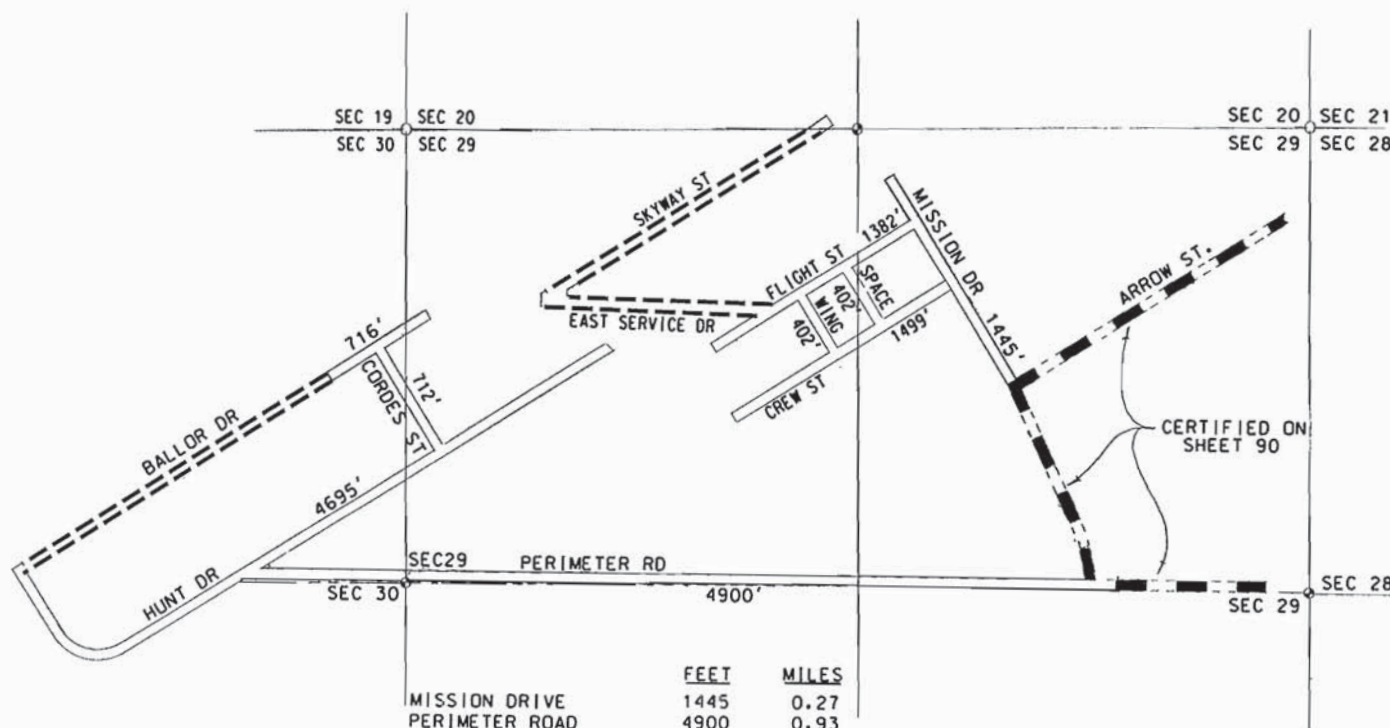
TOTAL FEET 16,153 EQUALS 3.06 MILES
 MILEAGES SHALL BE TO THE NEAREST ONE HUNDREDTH OF A MILE.



SCALE



TOWNSHIP OSCODA
 SECTION 20, 29, 30 T. 24N R. 9E
 COUNTY IOSCO



	FEET	MILES
MISSION DRIVE	1445	0.27
PERIMETER ROAD	4900	0.93
CREW STREET	1499	0.28
SPACE STREET	402	0.08
WING STREET	402	0.08
FLIGHT STREET	1382	0.26
EAST SERVICE DRIVE		
SKYWAY STREET		
HUNT DRIVE	4695	0.89
CORDES STREET	712	0.13
BALLOR DRIVE	716	0.14
TOTAL	16,153	3.06

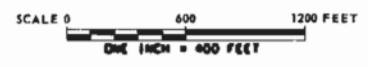
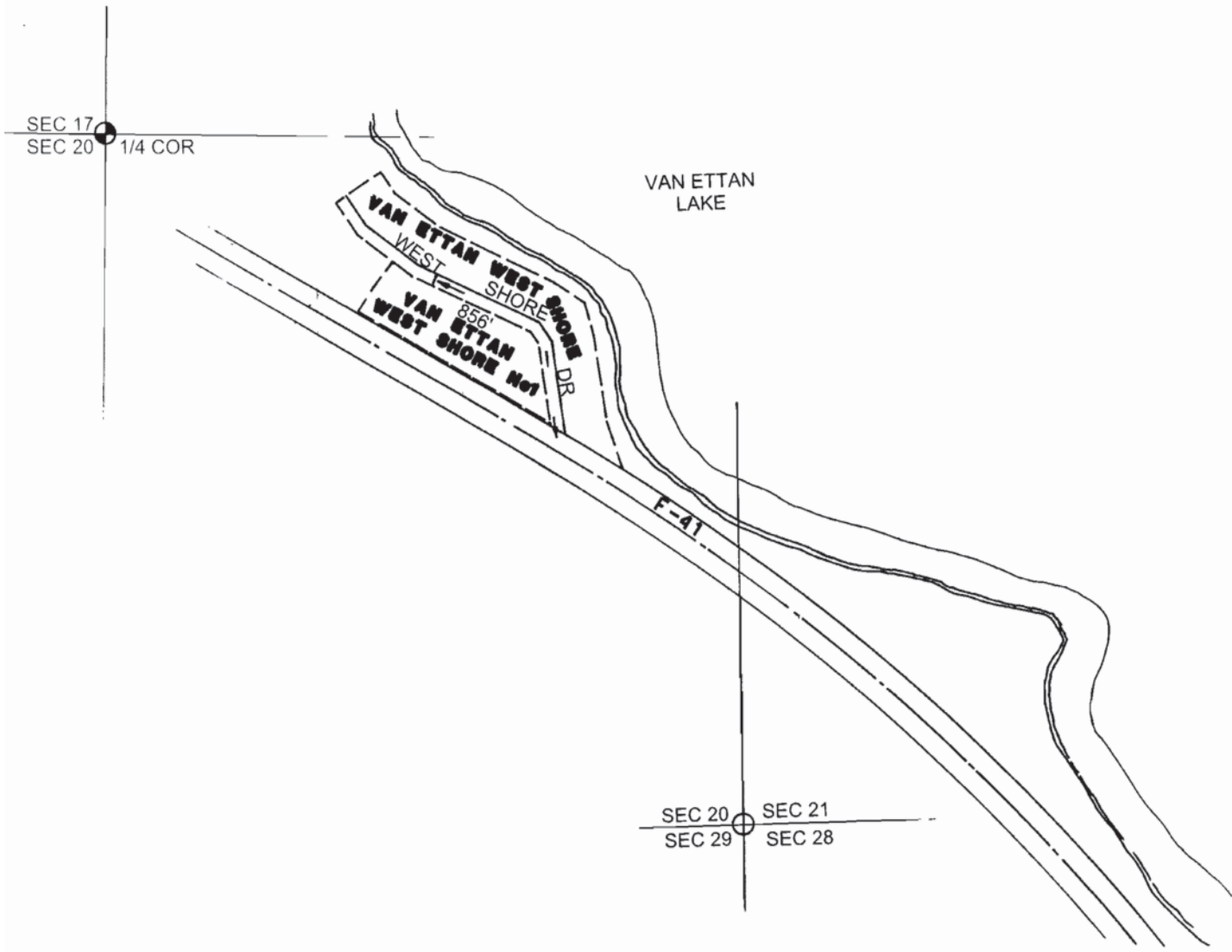
CERTIFIED ON SHEET 90

LEGEND

COUNTY LINE	----
CORPORATE LIMITS	- - - -
STATE TRUNKLINE	====
COUNTY PRIMARY	====
COUNTY LOCAL	====
ADJACENT COUNTY	
CITY OR VILLAGE STREET	----

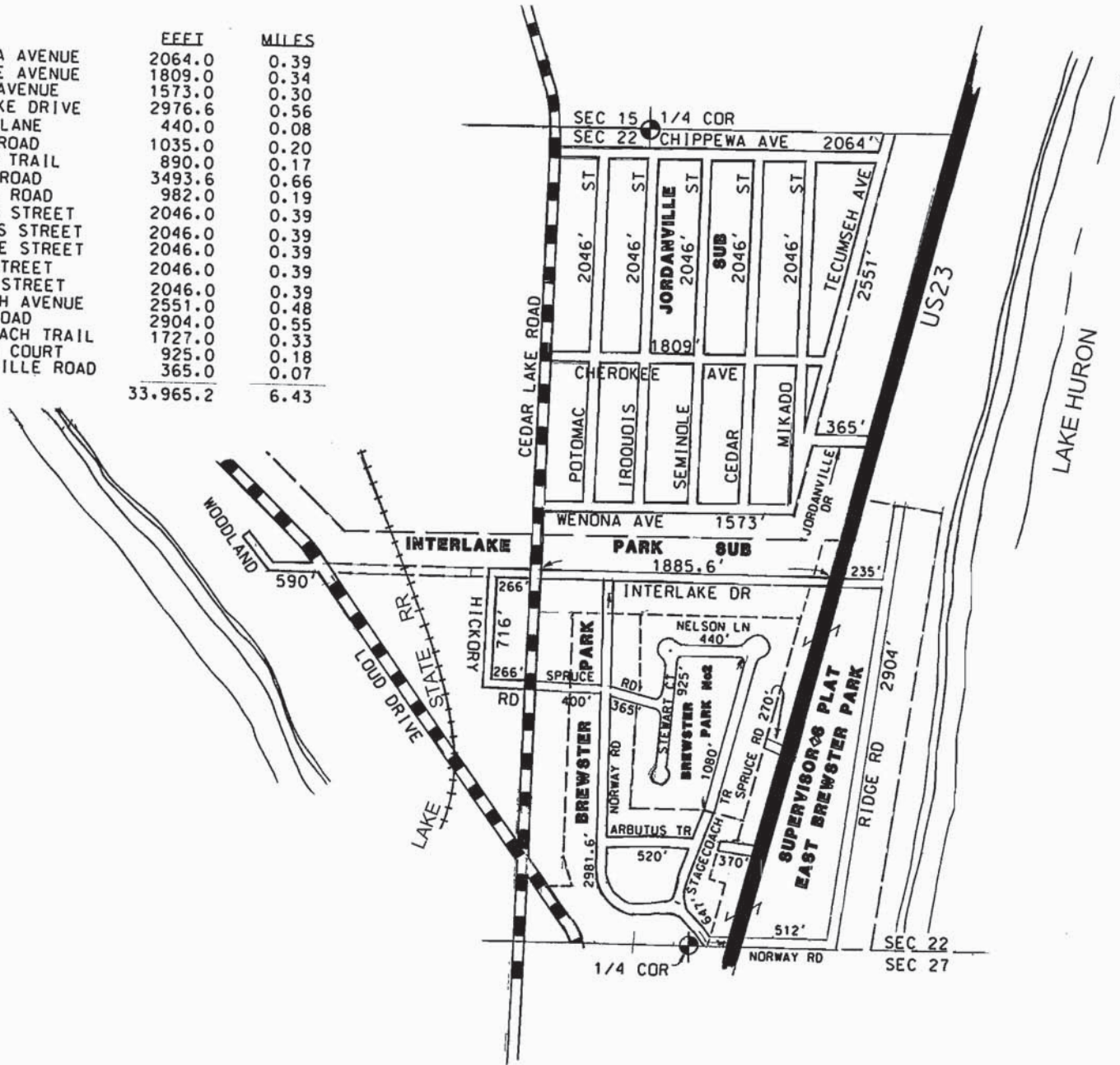
TOTAL FEET 856 EQUALS 0.16 MILES

I HEREBY CERTIFY THAT THE ROADS SHOWN HEREON BY SYMBOL OR IN GREEN AS LOCAL ROADS ARE IN USE AND ARE UNDER THE JURISDICTION OF THE COUNTY ROAD COMMISSION



TOWNSHIP OSCODA
 SECTION 20 T 24N R 9E
 COUNTY IOSCO

	FEET	MILES
CHIPPEWA AVENUE	2064.0	0.39
CHEROKEE AVENUE	1809.0	0.34
WENONA AVENUE	1573.0	0.30
INTERLAKE DRIVE	2976.6	0.56
NELSON LANE	440.0	0.08
SPRUCE ROAD	1035.0	0.20
ARBUTUS TRAIL	890.0	0.17
NORWAY ROAD	3493.6	0.66
HICKORY ROAD	982.0	0.19
POTOMAC STREET	2046.0	0.39
IROQUOIS STREET	2046.0	0.39
SEMINOLE STREET	2046.0	0.39
CEDAR STREET	2046.0	0.39
MIKADO STREET	2046.0	0.39
TECUMSEH AVENUE	2551.0	0.48
RIDGE ROAD	2904.0	0.55
STAGECOACH TRAIL	1727.0	0.33
STEWART COURT	925.0	0.18
JORDANVILLE ROAD	365.0	0.07
TOTAL	33,965.2	6.43



LEGEND

- COUNTY LINE
- CORPORATE LIMITS
- STATE TRUNKLINE
- COUNTY PRIMARY
- COUNTY LOCAL
- ADJACENT COUNTY
- CITY OR VILLAGE STREET

TOTAL FEET **33,965** EQUALS **6.43** MILES

I HEREBY CERTIFY THAT THE ROADS SHOWN HEREON BY SYMBOL OR IN GREEN AS LOCAL ROADS ARE IN USE AND ARE UNDER THE JURISDICTION OF THE COUNTY ROAD COMMISSION



SCALE 0 600 1200 FEET
One inch equals 600 feet

TOWNSHIP OSCODA
SECTION 22, 24N, 9E
COUNTY OSCO

ROAD	FEET	MILES
HARTING ST	650.0	0.12
OSCODA ST	950.0	0.18
BEECH ST	1455.0	0.28
VAN ETTAN DR	575.0	0.11
OAK ST	2606.0	0.49
CHALET CT	619.0	0.12
ST CLAIR ST	707.0	0.13
HURON ST	728.0	0.14
ERIE ST	752.0	0.14
OSCODA ST	1775.0	0.34
AUSABLE ST	780.0	0.15
PACK AVE	200.0	0.04
LAKE ST	1180.0	0.22
ELK LN	600.0	0.11
PINE ST	378.0	0.07
TOTALS	13,959.0	2.64

LEGEND

COUNTY LINE	-----
CORPORATE LIMITS	-----
STATE TRUNKLINE	=====
COUNTY PRIMARY	-----
COUNTY LOCAL	-----
ADJACENT COUNTY	-----
CITY OR VILLAGE	=====
STREET	-----

TOTAL FEET 13,959 EQUALS 2.64 MILES

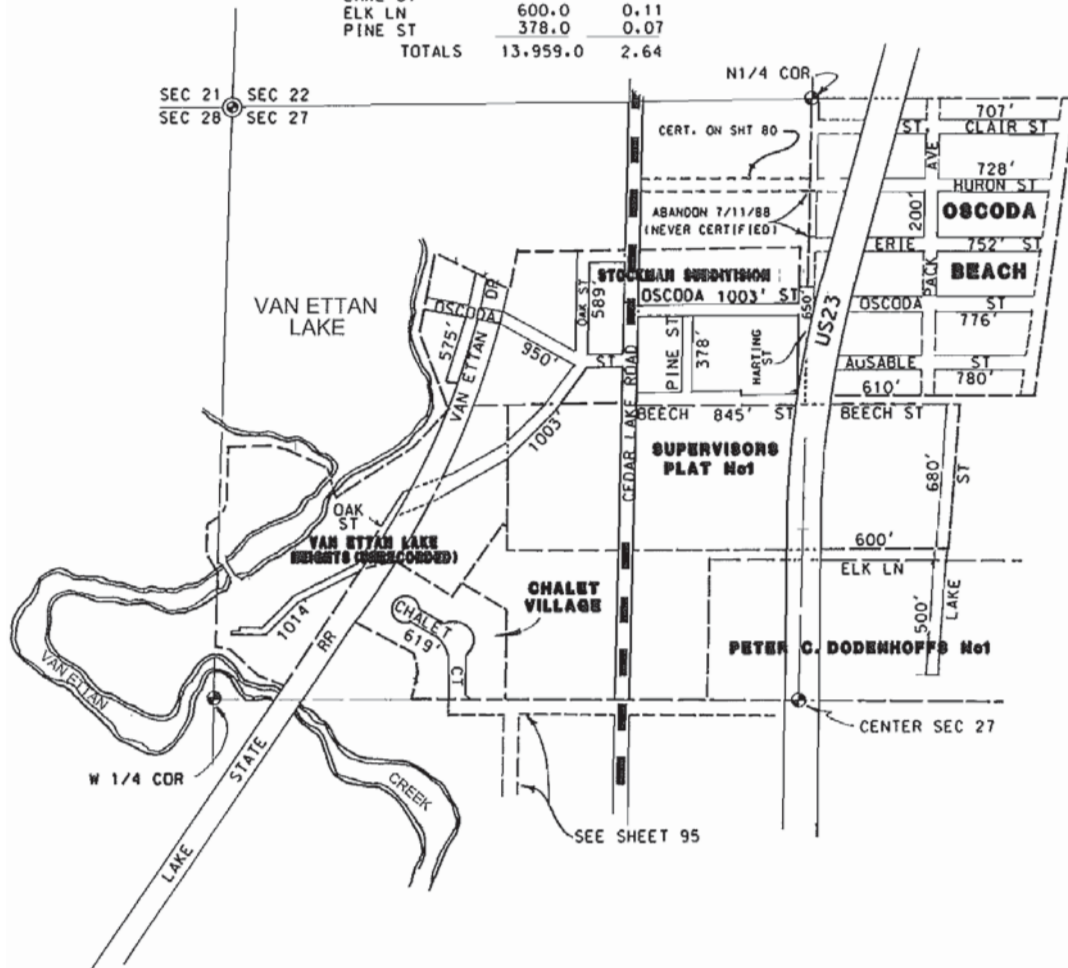
I HEREBY CERTIFY THAT THE ROADS SHOWN HEREON BY SYMBOL OR IN GREEN AS LOCAL ROADS ARE IN USE AND ARE UNDER THE JURISDICTION OF THE COUNTY ROAD COMMISSION

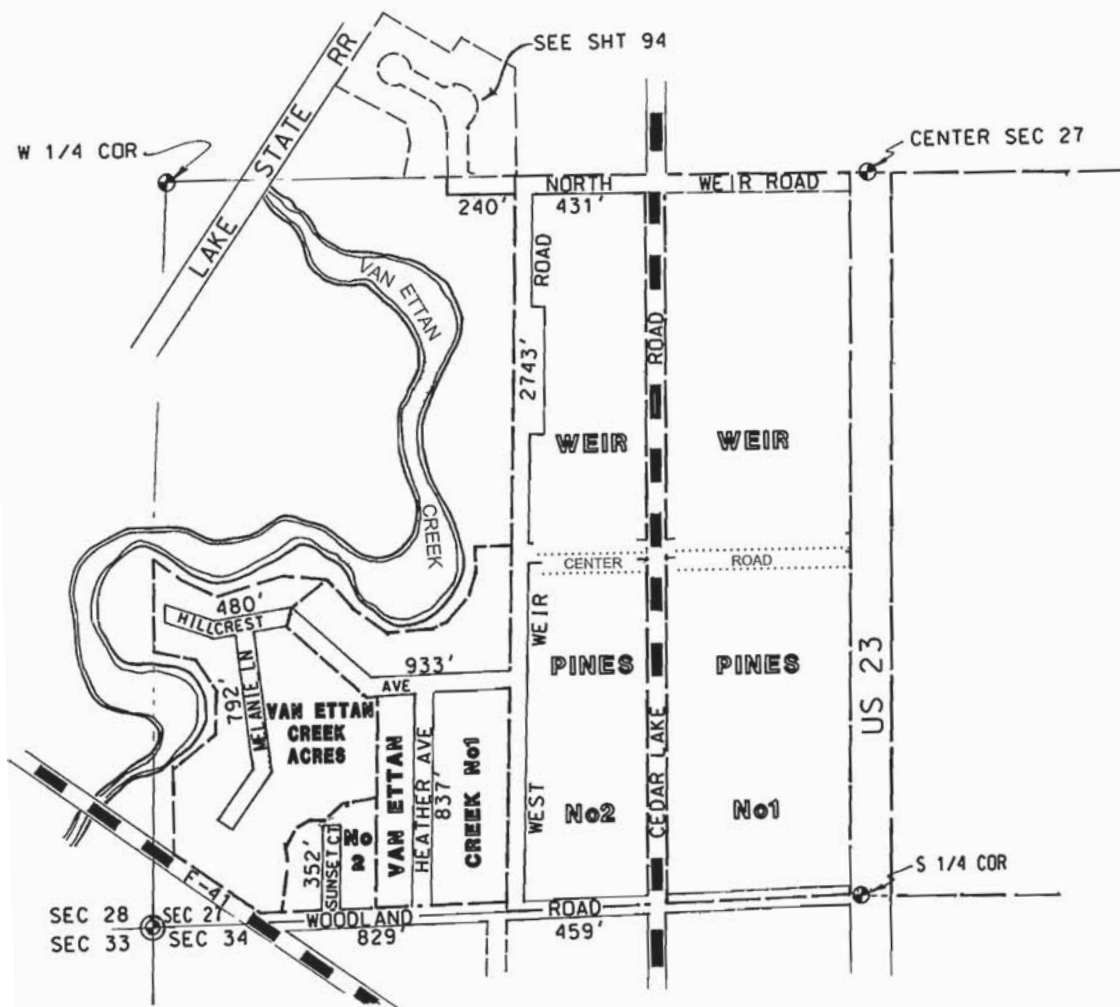


SCALE 0 400 800 FEET
ONE INCH = 400 FEET

TOWNSHIP OSCODA
SECTION 27 T 24N R 9E
COUNTY IOSCO

NORTHWEST AREA SEC 27





- LEGEND**
- COUNTY LINE
 - CORPORATE LIMITS
 - STATE TRUNKLINE
 - COUNTY PRIMARY
 - COUNTY LOCAL
 - ADJACENT COUNTY
 - CITY OR VILLAGE
 - STREET

TOTAL FEET **8,096** EQUALS **1.53** MILES

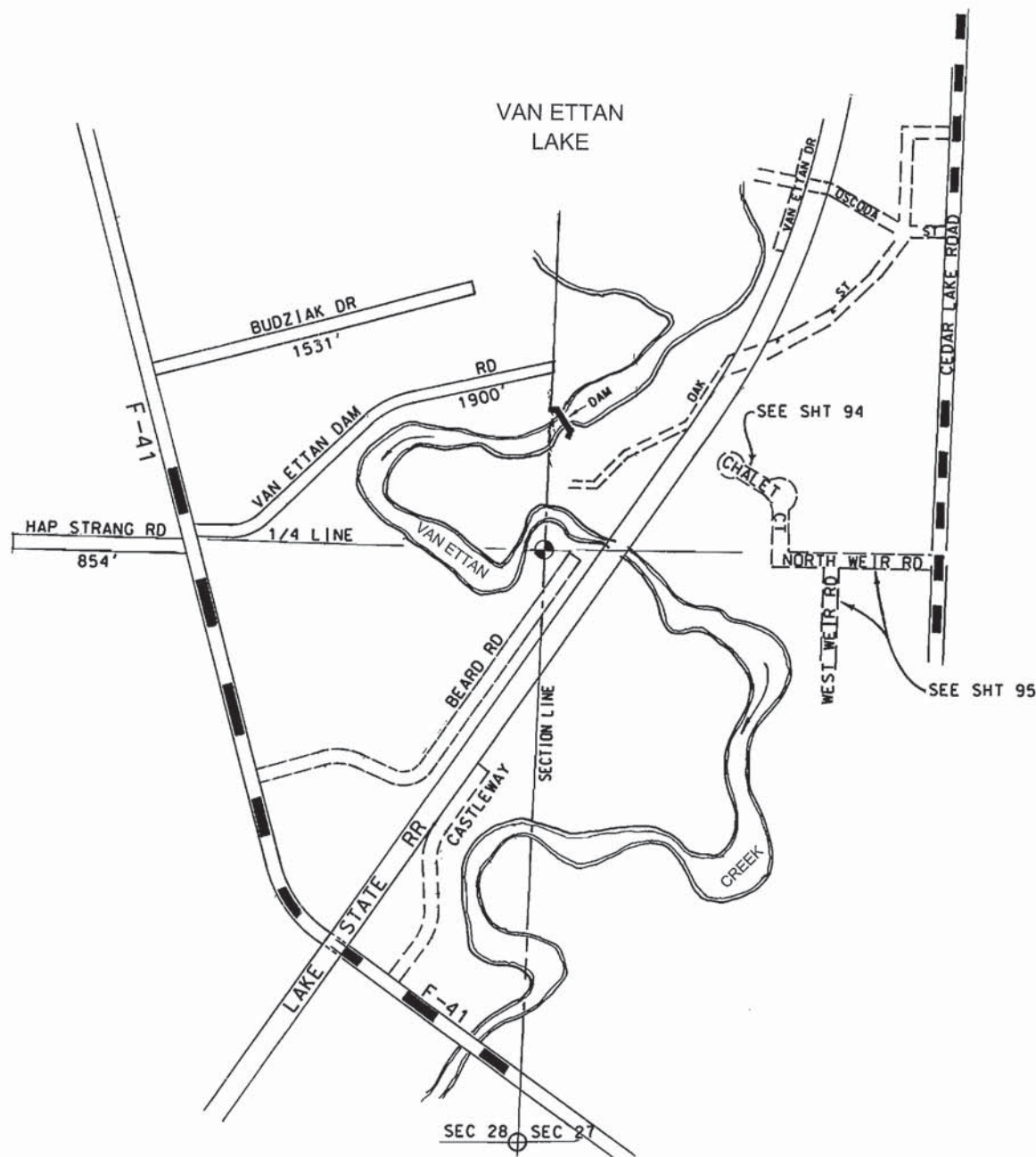
I HEREBY CERTIFY THAT THE ROADS SHOWN HEREON BY SYMBOL OR IN GREEN AS LOCAL ROADS ARE IN USE AND ARE UNDER THE JURISDICTION OF THE COUNTY ROAD COMMISSION



SCALE 0 400 800 FEET
One inch equals 400 feet

TOWNSHIP OSCODA
SECTION S1/2 27 T 24N R 9E
COUNTY IOSCO

ROAD	FEET	MILES
NORTH WEIR RD	671.0	0.13
CENTER RD		
WOODLAND RD	1288.0	0.24
HILLCREST AVE	1413.0	0.27
MELANIE LN	792.0	0.15
SUNSET CT	352.0	0.07
HEATHER AVE	837.0	0.16
WEST WEIR RD	2743.0	0.52
TOTALS	8,096.0	1.53



LEGEND

COUNTY LINE	-----
CORPORATE LIMITS	-----
STATE TRUNKLINE	=====
COUNTY PRIMARY	-----
COUNTY LOCAL	-----
ADJACENT COUNTY	=====
CITY OR VILLAGE	=====
STREET	-----

TOTAL FEET **4,285** EQUALS **0.81** MILES

I HEREBY CERTIFY THAT THE ROADS SHOWN HEREON BY SYMBOL OR IN GREEN AS LOCAL ROADS ARE IN USE AND ARE UNDER THE JURISDICTION OF THE COUNTY ROAD COMMISSION



TOWNSHIP OSCODA
 SECTION 28 T 24N R 9E
 COUNTY IOSCO

LOCAL ROAD CERTIFICATION

	FEET	MILES
8TH ST	2254'	0.43
7TH ST	1327'	0.25
VIRGINIA ST	2453'	0.46
TENNESSEE ST	1920'	0.36
8TH ST	1165'	0.22
7TH ST	1182'	0.22
SOUTH CAROLINA ST	1123'	0.21
IDAH0 ST	2402'	0.45
MISSISSIPPI ST	882'	0.17
MINNESOTA ST	1052'	0.20
MASSACHUSETTS ST	964'	0.18
6TH ST	1172'	0.22
MISSOURI ST	936'	0.18
TOTAL	18,832'	3.57

LOCAL ROAD SYSTEM

	FEET	MILES
MONTANA ST	990'	0.19
MARYLAND ST	1059'	0.20
RHODE ISLAND ST	997'	0.19
RHODE ISLAND CIRCLE	894'	0.17
WYOMING ST	557'	0.11
SOUTH VERMONT ST	610'	0.12
3RD ST	311'	0.06
PENNSYLVANIA ST	604'	0.11
NEBRASKA ST	523'	0.10
IOWA ST	523'	0.10
POWER ST	371'	0.07
BISSONNETTE DR	960'	0.18
FLORIDA ST	905'	0.17
COLORADO ST	1217'	0.23
5TH ST	1741'	0.33
TOTAL	12,262'	2.32

LEGEND

- COUNTY LINE -----
- CORPORATE LIMITS -----
- STATE TRUNK LINE =====
- COUNTY PRIMARY =====
- COUNTY LOCAL =====
- ADJOINING COUNTY #####
- CITY OR VILLAGE -----
- MAJOR STREET -----

PRIMARY ROAD SYSTEM

TOTAL FEET 11,261 EQUALS 2.13 MILES

LOCAL ROAD SYSTEM

TOTAL FEET 42,651 EQUALS 8.08 MILES

MILEAGES SHALL BE TO THE NEAREST ONE HUNDREDTH OF A MILE.

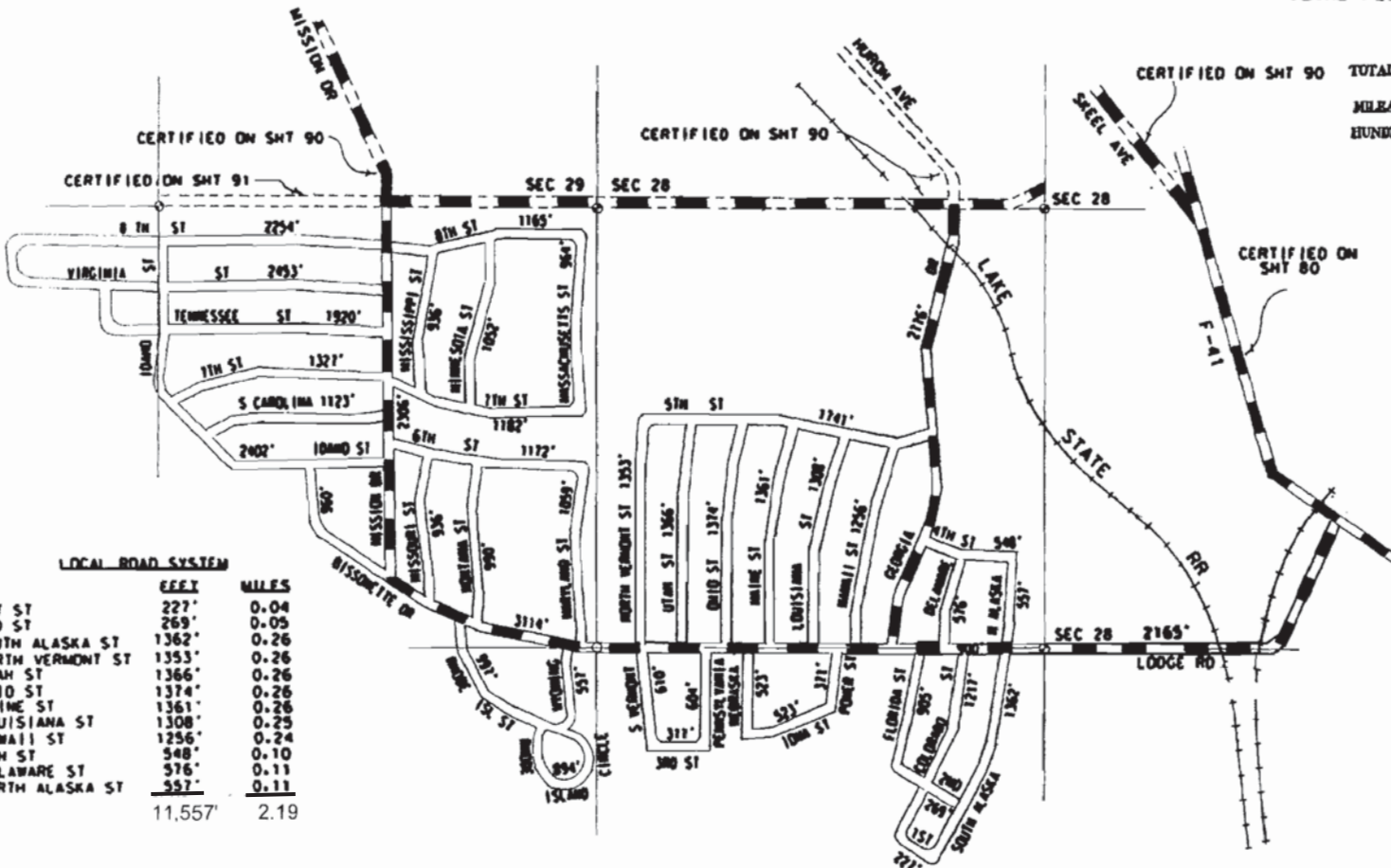


SCALE



LOCAL ROAD SYSTEM

	FEET	MILES
1ST ST	227'	0.04
2ND ST	269'	0.05
SOUTH ALASKA ST	1362'	0.26
NORTH VERMONT ST	1353'	0.26
UTAH ST	1366'	0.26
OHIO ST	1374'	0.26
MAINE ST	1361'	0.26
LOUISIANA ST	1308'	0.25
HAWAII ST	1256'	0.24
4TH ST	548'	0.10
DELAWARE ST	576'	0.11
NORTH ALASKA ST	557'	0.11
TOTAL	11,557'	2.19

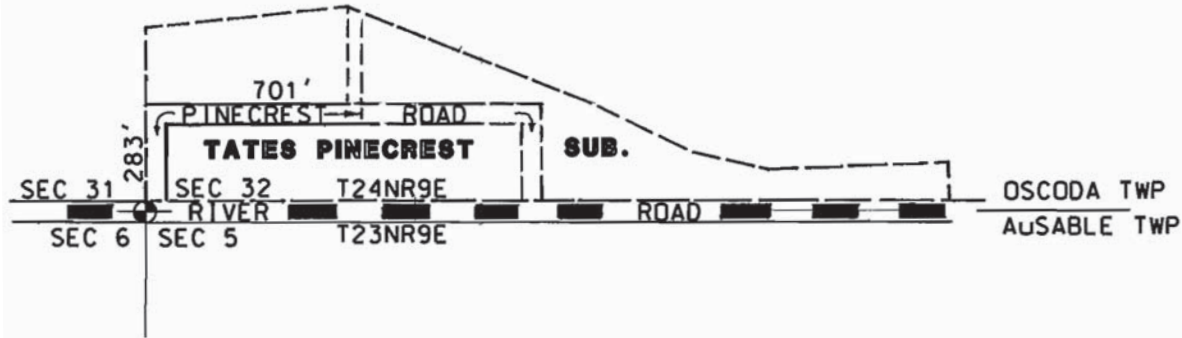


TOWNSHIP OSCODA
 SECTION 28-29-32-33 T. 24N R. 9E
 COUNTY IOSCO

LEGEND
 COUNTY LINE
 CORPORATE LIMITS
 STATE TRUNKLINE
 COUNTY PRIMARY
 COUNTY LOCAL
 ADJACENT COUNTY
 CITY OR VILLAGE
 STREET

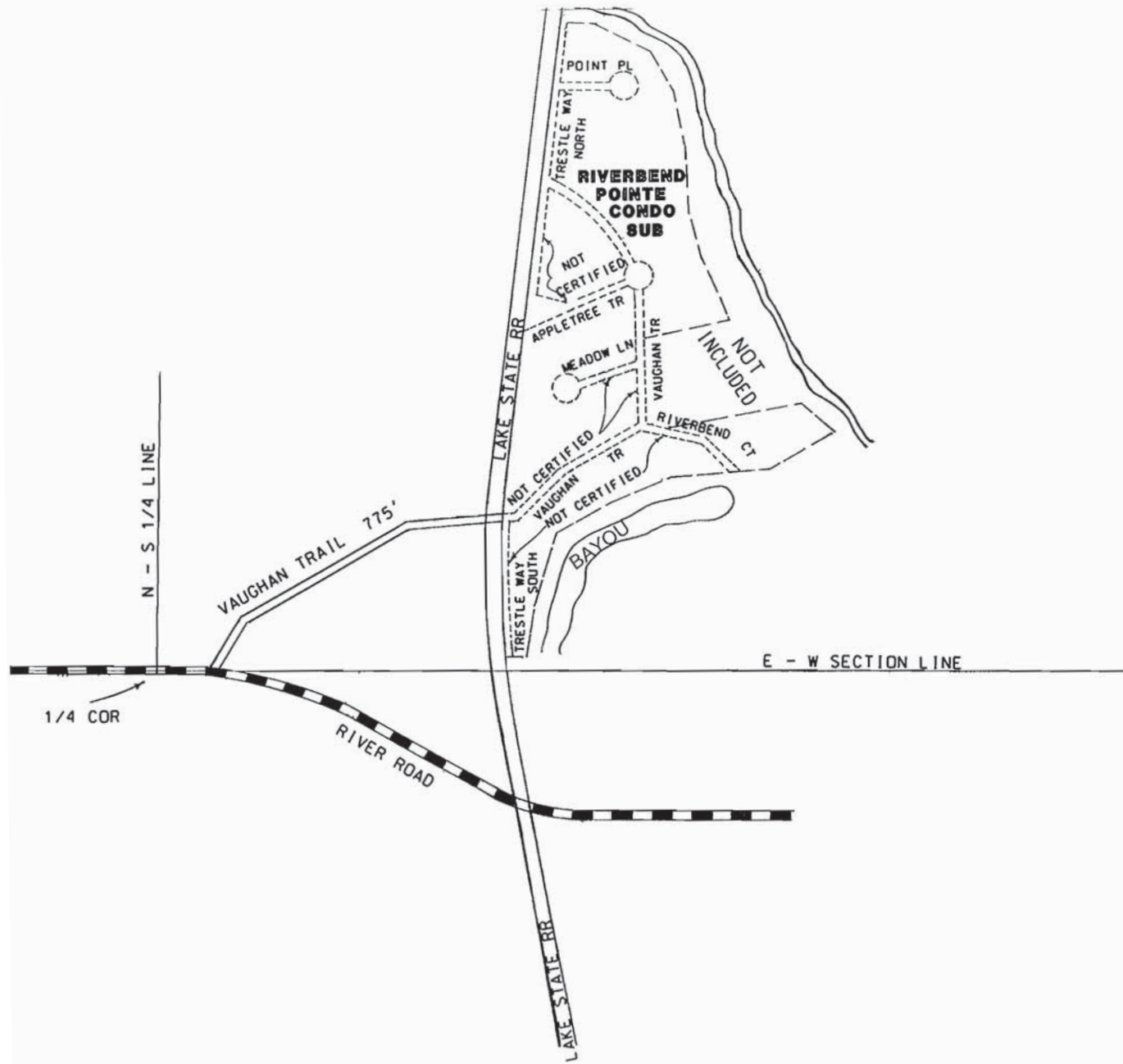
TOTAL FEET. 984 EQUALS 0.19 MILES

I HEREBY CERTIFY THAT THE ROADS SHOWN HEREON BY SYMBOL OR IN GREEN AS LOCAL ROADS ARE IN USE AND ARE UNDER THE JURISDICTION OF THE COUNTY ROAD COMMISSION



SCALE 0 600 1200 FEET
 One Inch equals 600 feet

TOWNSHIP OSCODA
 SECTION 32 T 24N R 9E
 COUNTY IOSCO



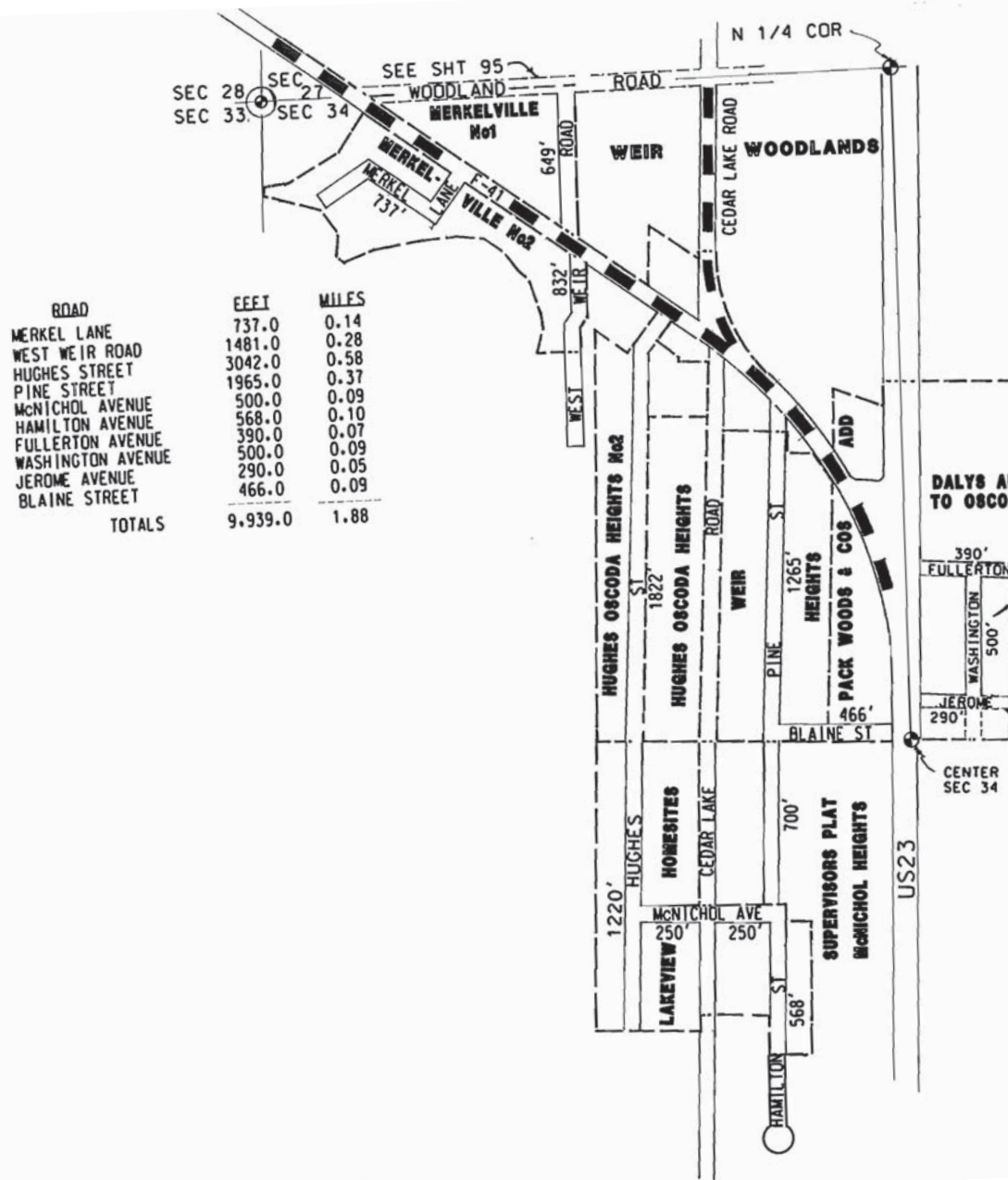
LEGEND

COUNTY LINE	-----
CORPORATE LIMITS	-----
STATE TRUNKLINE	=====
COUNTY PRIMARY	-----
COUNTY LOCAL	-----
ADJACENT COUNTY	-----
CITY OR VILLAGE STREET	-----

LOCAL ROAD SYSTEM
 TOTAL FEET **775** EQUALS **0.15** MILES
 MILEAGES SHALL BE TO THE NEAREST ONE HUNDREDTH OF A MILE



TOWNSHIP OSCODA
 SECTION 33 T 24N R 9E
 COUNTY IOSCO



LEGEND
 COUNTY LINE
 CORPORATE LIMITS
 STATE TRUNKLINE
 COUNTY PRIMARY
 COUNTY LOCAL
 ADJACENT COUNTY
 CITY OR VILLAGE
 STREET

TOTAL FEET 9,939 EQUALS 1.88 MILES

I HEREBY CERTIFY THAT THE ROADS SHOWN HEREON BY SYMBOL OR IN GREEN AS LOCAL ROADS ARE IN USE AND ARE UNDER THE JURISDICTION OF THE COUNTY ROAD COMMISSION



SCALE 0 400 800 FEET
 One Inch equals 400 feet

TOWNSHIP OSCODA
 SECTION 34 T 24N R 9E
 COUNTY IOSCO